


DO NOT DEPART UNTIL YOU  
RECEIVE A MESSAGE FROM  
THE OFFICE OF THE  
SHERIFF

1995 STOCKING RECORDS  
SUNBELT  
5661

BY REGION BY BODY OF WATER



NUMBER CODES FOR FISH HATCHERIES

01 - CLEARWATER  
 02 - CROOKED RIVER SATELLITE  
 03 - POWELL SATELLITE  
 04 - SOUTH FORK SATELLITE  
 05 - KOOTENAI  
 06 - AMERICAN FALLS  
 07 - ASHTON  
 08 - CLARK FORK  
 09 - EAGLE  
 10 - GRACE  
 11 - HAGERMAN  
 12 - HAYSPUR  
 13 - HENRY'S LAKE  
 14 - KAMIAH  
 15 - MACKAY  
 16 - McCALL  
 17 - MULLAN  
 18 - SANDPOINT  
 19 - MAGIC VALLEY  
 20 - NAMPA  
 21 - OXBOW  
 22 - NIAGARA SPRINGS  
 23 - RAPID RIVER  
 24 - FISH TRANSPORTATION  
 26 - U.S. HAGERMAN  
 27 - U.S. JACKSON  
 28 - IDAHO POWER  
 29 - U.S. SPRINGVILLE  
 30 - U.S. SPRING CREEK  
 31 - U.S. CARSON  
 32 - U.S. DWORSHAK  
 33 - U.S. CASCADE  
 34 - SWEETWATER  
 35 - U.S. CEDARS BLUFF  
 36 - U.S. KOOSKIA  
 37 - U.S. MILES CITY  
 38 - WYOMING  
 39 - CSI  
 44 - AUBURN WYOMING  
 45 - RED RIVER SATELLITE  
 46 - CABINET GORGE  
 50 - SALVAGED FISH  
 52 - PAHSIMEROI  
 53 - UTAH  
 54 - NEW MEXICO  
 55 - OREGON  
 56 - WASHINGTON  
 57 - U.S. TISHOMINGO, OKLA  
 58 - U.S. MAMMOTH SP., ARK  
 59 - U.S. ORANGEBURG  
 60 - PRIVATE HATCHERY  
 61 - U OF I  
 62 - U.S. GAVINS POINT  
 63 - U.S. QUINAULT  
 64 - U.S. ENNIS  
 65 - SAWTOOTH  
 66 - EAST FORK SATELLITE

67 - SOUTH DAKOTA STATE  
 68 - LYONS FERRY, WA  
 70 - RETURNING ADULTS - SA  
 71 - RETURNING ADULTS - SB  
 72 - RETURNING ADULTS - SC  
 73 - RETURNING ADULTS - SU

RIVER DRAINAGE  
(CATALOG NUMBER PREFIX)

01 - KOOTENAI  
 02 - PEND OREILLE  
 03 - SPOKANE  
 04 - PALOUSE  
 05 - SNAKE  
 06 - CLEARWATER  
 07 - SALMON  
 08 - WEISER  
 09 - PAYETTE  
 10 - BOISE  
 11 - MALAD (WOOD)  
 12 - HENRY'S (NORTH) FORK  
 13 - SOUTH FORK SNAKE  
 14 - BEAR  
 15 - LOST RIVER SINKS  
 16 - MUD LAKE AND  
 ADJACENT SINKS  
 17 - COLUMBIA

STOCKING METHOD

1 - TRUCK  
 2 - AIR  
 3 - HATCHERY RELEASE  
 4 - BACKPACK  
 5 - n/a  
 6 - NET PEN

REGION CODES

01 - PANHANDLE  
 02 - CLEARWATER  
 03 - SOUTHWEST/MCCALL  
 04 - MAGIC VALLEY  
 05 - SOUTHEAST  
 06 - UPPER SNAKE  
 07 - SALMON

ABBREVIATIONS FOR FISH STOCKS

RA - ARLEE  
 RB - REDBAND  
 RC - RAINBOW x CUTTHROAT  
 RE - RAINBOW, ERWIN  
 RF - RAINBOW, FISH LAKE  
 RP - RAINBOW, PENNASK  
 RR - RAINBOW, COLORADO RIVER  
 RS - RAINBOW, SPOKANE  
 R1 - RAINBOW, UNSPECIFIED  
 R2 - RAINBOW, MT WHITNEY  
 R3 - RAINBOW, KOOTENAI STOCK  
 R4 - MT. LASSEN  
 R5 - MT. SHASTA  
 R6 - McCONNAUGHY  
 R7 - EAGLE LAKE  
 R8 - SHEPARD OF THE HILLS  
 R9 - HAYSPUR

CT - CUTTHROAT  
 C1 - CUTTHROAT, UNSPECIFIED  
 C2 - CUTTHROAT, WESTSLOPE  
 C3 - CUTTHROAT, HENRY'S LAKE  
 C4 - CUTTHROAT, FINE SPOTTED  
 C5 - CUTTHROAT, BEAR LAKE  
 C6 - CUTTHROAT, LAHONTAN

BK - BROOK  
 EB - EASTERN BROOK  
 BN - BROWN  
 LT - LAKE TROUT  
 GN - GOLDEN  
 GR - GRAYLING  
 BU - BULL TROUT (DOLLY VARDON)  
 KD - DUNCAN RIVER KAMLOOPS  
 KM - KAMLOOPS  
 KS - KAMLOOP X STEELHEAD  
 K1 - KAMLOOPS, DOMESTIC  
 K2 - KAMLOOPS, WILD  
 K3 - KAMLOOPS, BLACK CANYON

KE - KOKANEE, EARLY SPAWNER  
 KL - KOKANEE, LATE SPAWNER  
 KO - KOKANEE, OCTOBER SPAWNER

SA - STEELHEAD, A GROUP  
 SB - STEELHEAD, B GROUP

CB - CRAPPIE, BLACK  
 CR - CRAPPIE, UNSPECIFIED  
 CW - CRAPPIE, WHITE

AS - ATLANTIC SALMON  
 CO - COHO SALMON  
 FC - CHINOOK, FALL  
 SC - CHINOOK, SPRING  
 SO - SOCKEYE SALMON  
 SU - CHINOOK, SUMMER

SK - WHITE STURGEON  
 (KOOTENAI RIVER)  
 SS - WHITE STURGEON  
 (SNAKE RIVER)

BG - BLUEGILL  
 BA - BASS, SMALLMOUTH  
 LB - BASS, LARGEMOUTH  
 PS - PUMPKINSEED  
 BC - CATFISH, BULLHEAD  
 BL - CATFISH, BLUE  
 CC - CATFISH, CHANNEL

SP - SPLAKE  
 SG - SAUGER  
 SE - SAUGEYE  
 WE - WALLEYE  
 PE - PERCH  
 TM - TIGER MUSKIE

GC - GRASS CARP  
 ST - SPOT TAIL SHINER  
 RD - REDSIDE SHINER

MISCELLANEOUS

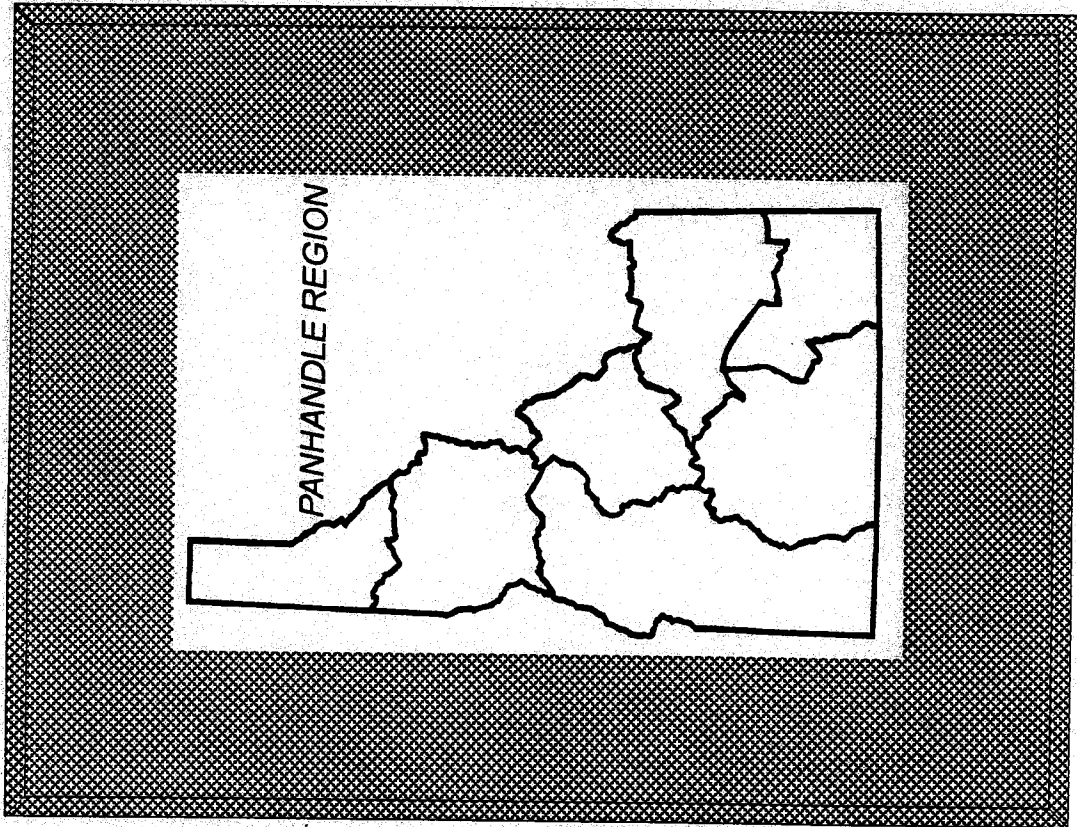
GA - GAMMARUS  
 AC - ARCTIC CHAR OR  
 SUNAPPEE TROUT OR  
 BLUEBACK TROUT

CODE FOR FISH SIZES

1 - FRY (0-3")  
 2 - FINGERLING (3-6")  
 3 - CATCHABLE (6"+)(LS)  
 4 - EYED EGGS  
 5 - ADULTS

IDAHO COUNTIES

ADA -----	01	GOODING -----	24
ADAMS -----	02	IDAHO -----	25
BANNOCK -----	03	JEFFERSON -----	26
BEAR LAKE -----	04	JEROME -----	27
BENEWAH -----	05	KOOTENAI -----	28
BINGHAM -----	06	LATAH -----	29
BLAINE -----	07	LEMHI -----	30
BOISE -----	08	LEWIS -----	31
BONNER -----	09	LINCOLN -----	32
BONNEVILLE -----	10	MADISON -----	33
BOUNDARY -----	11	MINIDOKA -----	34
BUTTE -----	12	NEZ PERCE -----	35
CAMAS -----	13	ONEIDA -----	36
CANYON -----	14	OWYHEE -----	37
CARIBOU -----	15	PAYETTE -----	38
CASSIA -----	16	POWER -----	39
CLARK -----	17	SHOSHONE -----	40
CLEARWATER -----	18	TETON -----	41
CUSTER -----	19	TWIN FALLS -----	42
ELMORE -----	20	VALLEY -----	43
FRANKLIN -----	21	WASHINGTON -----	44
FREMONT -----	22	any county out of the state -----	99
GEM -----	23		



**THIS PAGE INTENTIONALLY LEFT BLANK**

IDAHO DEPARTMENT OF FISH AND GAME  
1995 STOCKING RECORDS  
BY REGION BY BODY OF WATER BY DATE  
PANHANDLE REGION

BODY OF WATER STOCKED	CATALOG NUMBER	STOCKING DATE	FISH SPECIE	BROOD YEAR	STOCKING HATCHERY	REARING HATCHERY	SIZE	LENGTH	NUMBER OF FISH STOCKED	POUNDS OF FISH STOCKED	NUMBER PER POUND	COUNTY	STOCKING METHOD	TANK TEMP	WATER TEMP
** REGION 01															
ANTELOPE L	0200000190	06/27/95	R9	93	08	08	3	10.00	1039	385.00	2.7	09	1	56	68.0
ANTELOPE L	0200000190	08/29/95	R9	93	08	08	3	10.00	1000	500.00	2.0	09	1	50	68.0
ANTELOPE L	0200000190	10/11/95	K1	93	08	08	3	13.30	185	175.00	1.1	09	1	48	51.0
ANTELOPE L	0200000190	10/11/95	R9	93	08	08	3	10.10	610	250.00	2.4	09	1	48	51.0
BACON L	0300000144	08/09/95	C2	95	16	08	1	1.00	2320	0.70	3325.0	40	2	0	0.0
BEEHIVE L	0200000128	07/26/95	C2	95	08	08	1	1.00	1801	0.84	2131.0	09	4	0	0.0
BLOOM L	0200000173	10/10/95	BK	95	08	08	2	3.90	5000	108.30	46.2	11	1	50	52.0
BONNER L	0100000156	04/10/95	R9	93	08	06	3	9.00	1001	286.00	3.5	11	1	46	0.0
BONNER L	0100000156	05/17/95	R9	93	08	08	3	9.00	1010	282.00	3.5	11	1	48	64.0
BONNER L	0100000156	06/07/95	R9	93	08	08	3	8.00	1000	232.00	4.3	11	1	48	64.0
BRUSH L	0100000121	04/12/95	R9	93	08	06	3	9.00	1001	313.00	3.2	11	1	44	44.0
BRUSH L	0100000121	04/25/95	R9	93	08	06	3	9.00	1000	312.50	3.2	11	1	47	54.0
BRUSH L	0100000121	05/04/95	BK	93	08	08	2	5.00	2004	120.00	16.7	11	1	47	57.0
BRUSH L	0100000121	05/04/95	R9	93	08	06	3	9.00	1008	325.00	3.1	11	1	47	57.0
BRUSH L	0100000121	05/22/95	R9	93	08	08	3	9.00	1190	350.00	3.4	11	1	48	63.0
BRUSH L	0100000121	06/01/95	R9	93	08	08	3	9.00	2099	675.00	3.1	11	1	48	70.0
BRUSH L	0100000121	07/03/95	KL	94	08	46	1	2.00	6000	13.50	444.0	11	1	50	68.0
BULL MOOSE L	0200000109	05/18/95	R9	93	08	08	3	9.00	1064	315.00	3.3	09	1	51	52.0
BULL MOOSE L	0200000109	05/31/95	R9	93	08	08	3	9.00	1020	300.00	3.4	09	1	52	70.0
BULL MOOSE L	0200000109	06/30/95	R1	93	08	08	3	9.00	1020	325.00	3.1	09	1	52	70.0
CALLAHAN L	0100000166	08/22/95	C2	95	08	08	1	1.00	2500	0.93	2684.0	09	2	38	0.0
CLARK FORK R	0230000000	06/29/95	KL	94	46	46	1	2.14	4399821	12866.00	341.9	09	3	50	57.0
COCOLALLA L	0200000157	05/24/95	C2	90	08	08	5	15.00	226	243.00	0.9	09	1	54	62.0
COCOLALLA L	0200000157	11/07/95	C2	95	08	08	1	2.00	131897	396.50	332.6	08	1	46	44.0
COEUR D ALENE L	0300000105	06/26/95	FC	94	20	20	2	4.60	30198	1050.00	28.7	28	1	59	55.0

IDAHO DEPARTMENT OF FISH AND GAME  
1995 STOCKING RECORDS

BODY OF WATER STOCKED	COMMENTS	ACTUAL STOCKING SITE	HAUL MORTS
** REGION 01			
ANTELOPE L		PUBLIC ACCESS	25
ANTELOPE L		PUBLIC ACCESS	0
ANTELOPE L	EXTRA CATCHABLES	PUBLIC ACCESS	0
ANTELOPE L	EXTRA CATCHABLES	PUBLIC ACCESS	143
BACON L	FLIGHT #1		0
BEEHIVE L	PLANTED BOUNDARY CO. BACKPACKERS	PUBLIC ACCESS	0
BLOOM L		PUBLIC ACCESS	10
BONNER L		PUBLIC ACCESS	0
BONNER L		PUBLIC ACCESS	0
BONNER L		PUBLIC ACCESS	3
BRUSH L		PUBLIC ACCESS	0
BRUSH L		PUBLIC ACCESS	0
BRUSH L		PUBLIC ACCESS	1
BRUSH L		PUBLIC ACCESS	0
BRUSH L		PUBLIC ACCESS	0
BRUSH L		PUBLIC ACCESS	5
BRUSH L		PUBLIC ACCESS	10
BULL MOOSE L		AT THE INLET	0
BULL MOOSE L		PUBLIC ACCESS	0
BULL MOOSE L		PUBLIC ACCESS	18
CALLAHAN L	PLANTED BY THE FOREST SERVICE	HELICOPTER PLANTED	0
CLARK FORK R	NIGHT PLANT (2000-2200 HR)	HATCHERY LADDER	3000
COCOLALLA L		COCOLOLLA CREEK AND ALONG THE SOUTH END	0
COCOLALLA L	EXTRA FRY	PUBLIC ACCESS	100
COEUR D ALENE L		NEAR WOLF BAY LODGE	0

IDAHO DEPARTMENT OF FISH AND GAME  
1995 STOCKING RECORDS  
BY REGION BY BODY OF WATER BY DATE  
PANHANDLE REGION

BODY OF WATER STOCKED	CATALOG NUMBER	STOCKING DATE	FISH SPECIE	BROOD YEAR	STOCKING HATCHERY	REARING HATCHERY	SIZE	LENGTH	NUMBER OF FISH STOCKED	POUNDS OF FISH STOCKED	NUMBER PER POUND	COUNTY	STOCKING METHOD	TANK TEMP	WATER TEMP
CRATER L	0300000133	08/09/95	GR	95	16	16	1	0.60	1700	0.39	4330.0	40	2	0	0.0
CRYSTAL L	0300000160	08/13/95	C2	95	08	08	1	1.00	2520	0.84	2985.0	05	4	42	0.0
DAY P (GENE DAY P)	0300000120	05/24/95	R9	93	17	08	3	9.00	496	155.00	3.2	40	1	39	46.0
DEBT L	0100000157	09/19/95	C2	95	08	08	1	1.60	1250	1.90	658.0	11	4	46	62.0
DENNICK L	0200000171	07/21/95	C2	95	08	08	1	1.00	2000	0.89	2239.7	09	4	52	68.0
DISMAL L	0300000138	07/31/95	R9	93	17	08	3	10.00	252	90.00	2.8	40	1	52	63.0
ELSIE L	0300000119	06/19/95	R9	93	17	08	3	9.00	1513	445.00	3.4	40	1	46	52.0
ELSIE L	0300000119	07/11/95	R9	93	17	08	3	10.00	756	280.00	2.7	40	1	50	62.0
ELSIE L	0300000119	07/25/95	R9	93	17	08	3	10.00	756	280.00	2.7	40	1	50	65.0
ELSIE L	0300000119	08/11/95	R9	93	17	08	3	10.00	504	180.00	2.8	40	1	46	61.0
ELSIE L	0300000119	08/21/95	R9	93	17	08	3	10.00	513	190.00	2.7	40	1	49	63.0
FERNAN L	0300000106	03/24/95	R9	93	08	06	3	9.00	4060	1160.00	3.5	28	1	46	42.0
FERNAN L	0300000106	04/10/95	R9	93	08	06	3	9.00	2030	580.00	3.5	28	1	46	42.0
FERNAN L	0300000106	04/24/95	R9	93	08	06	3	9.00	2000	625.00	3.2	28	1	48	56.0
FERNAN L	0300000106	05/09/95	R9	93	08	08	3	9.00	2000	532.00	3.7	28	1	45	60.0
FERNAN L	0300000106	05/19/95	R9	93	08	08	3	9.00	2002	577.00	3.4	28	1	50	61.0
FERNAN L	0300000106	09/18/95	R9	93	08	08	3	10.70	2600	1300.00	2.0	28	1	50	64.0
FERNAN L	0300000106	09/25/95	R9	93	08	08	3	10.40	2990	1300.00	2.3	29	1	46	0.0
FERNAN L	0300000106	09/25/95	R9	93	08	08	3	10.40	2990	1300.00	2.3	28	1	46	64.0
FERNAN L	0300000106	11/14/95	C2	95	08	08	1	2.20	41319	144.75	285.5	28	1	46	42.0
FORAGE L	0300000146	08/09/95	GR	95	16	16	1	0.60	670	0.15	4330.0	40	2	0	0.0
FREEMAN L	0200000133	04/21/95	R9	93	08	06	3	9.00	748	234.00	3.2	09	1	46	50.0
FREEMAN L	0200000133	05/12/95	R9	93	08	08	3	9.00	1500	468.00	3.2	09	1	46	56.0
FREEMAN L	0200000133	06/06/95	R9	93	08	08	1	9.00	1000	270.00	3.7	09	1	46	62.0
FREEMAN L	0200000133	09/22/95	R9	93	08	08	3	10.40	1000	434.00	2.3	09	1	46	63.0
FREEMAN L	0200000133	09/22/95	R9	93	08	08	3	10.40	1000	434.00	2.3	09	1	46	63.0



IDAHO DEPARTMENT OF FISH AND GAME  
 1995 STOCKING RECORDS

BODY OF WATER STOCKED	COMMENTS	ACTUAL STOCKING SITE	HAUL MORTS
CRATER L	FLIGHT #1		0
CRYSTAL L	PLANTED BY PHIL COOPER	PUBLIC ACCESS	0
DAY P (GENE DAY P)		PUBLIC ACCESS	0
DEBT L	PLANTED BY HATCHERY PERSONNEL	PUBLIC ACCESS - SOUTH SIDE	0
DENNICK L	PLANTED BY HATCHERY PERSONNEL	PUBLIC ACCESS	0
DISMAL L		PUBLIC ACCESS	0
ELSIE L		PUBLIC ACCESS	3
ELSIE L		PUBLIC ACCESS	1
ELSIE L		PUBLIC ACCESS	3
ELSIE L		PUBLIC ACCESS	1
ELSIE L		PUBLIC ACCESS	0
FERNAN L	LR1	PUBLIC ACCESS	5
FERNAN L	LR1	PUBLIC ACCESS	5
FERNAN L		PUBLIC ACCESS	0
FERNAN L		PUBLIC ACCESS	1
FERNAN L		PUBLIC ACCESS	2
FERNAN L		PUBLIC ACCESS	3
FERNAN L	EXTRA CATCHABLES	PUBLIC ACCESS	0
FERNAN L	EXTRA CATCHABLES	PUBLIC ACCESS	0
FERNAN L	EXTRA FRY	PUBLIC ACCESS	20
FORAGE L	FLIGHT #1		0
FREEMAN L		PUBLIC ACCESS	0
FREEMAN L		PUBLIC ACCESS	3
FREEMAN L		PUBLIC ACCESS	0
FREEMAN L		PUBLIC ACCESS	0
FREEMAN L		PUBLIC ACCESS	0

IDAHO DEPARTMENT OF FISH AND GAME  
1995 STOCKING RECORDS  
BY REGION BY BODY OF WATER BY DATE  
PANHANDLE REGION

BODY OF WATER STOCKED	CATALOG NUMBER	STOCKING DATE	FISH SPECIE	BROOD YEAR	STOCKING HATCHERY	REARING HATCHERY	SIZE	LENGTH	NUMBER OF FISH STOCKED	POUNDS OF FISH STOCKED	NUMBER PER POUND	COUNTY	STOCKING METHOD	TANK TEMP	WATER TEMP
FREEMAN L	0200000133	09/22/95	K1	93	08	08	3	13.50	500	500.00	1.0	09	1	46	63.0
GLIDDEN L (LOWER)	0300000123	06/19/95	R9	93	17	08	3	9.00	1513	445.00	3.4	40	1	46	51.0
GLIDDEN L (LOWER)	0300000123	07/11/95	R9	93	17	08	3	10.00	756	280.00	2.7	40	1	50	60.0
GLIDDEN L (LOWER)	0300000123	07/25/95	R9	93	17	08	3	10.00	756	280.00	2.7	40	1	50	64.0
GLIDDEN L (LOWER)	0300000123	08/11/95	R9	93	17	08	3	10.00	504	180.00	2.8	40	1	46	63.0
GLIDDEN L (LOWER)	0300000123	08/21/95	R9	93	17	08	3	10.00	513	190.00	2.7	40	1	49	63.0
GOLD CREEK P	0322060016	05/24/95	R9	93	17	08	3	9.00	496	155.00	3.2	40	1	39	44.0
GOLD CREEK P	0322060016	06/01/95	R9	93	17	08	3	9.00	255	75.00	3.4	40	1	46	48.0
GOLD CREEK P	0322060016	06/28/95	R9	93	17	08	3	9.00	255	75.00	3.4	40	1	48	47.0
GRANITE CR	0221000000	06/29/95	KL	94	46	46	1	2.06	5623176	14643.00	384.0	09	1	50	44.0
HALO L	0300000147	08/09/95	C2	95	16	08	1	1.00	3118	0.94	3325.0	40	2	0	0.0
HARRISON L	0200000129	07/19/95	C2	95	08	08	1	1.00	7266	1.51	4812.0	11	4	50	52.0
HAUSER L	0300000101	03/28/95	R9	93	08	06	3	9.00	1750	500.00	3.5	28	1	46	44.0
HAUSER L	0300000101	04/10/95	R9	93	08	06	3	9.00	2275	650.00	3.5	28	1	46	44.0
HAUSER L	0300000101	04/25/95	R9	93	08	06	3	9.00	2000	625.00	3.2	28	1	48	55.0
HAUSER L	0300000101	05/01/95	BK	93	08	08	2	5.00	2004	120.00	16.7	28	1	48	53.0
HAUSER L	0300000101	05/09/95	R9	93	08	08	3	9.00	2000	532.00	3.7	28	1	45	60.0
HAUSER L	0300000101	05/19/95	R9	93	08	08	3	9.00	2002	577.00	3.4	28	1	50	61.0
HAUSER L	0300000101	05/23/95	R9	93	08	08	3	9.00	1020	300.00	3.4	28	1	50	63.0
HAUSER L	0300000101	06/08/95	R9	93	08	08	3	8.00	4000	1020.00	3.9	28	1	48	65.0
HAUSER L	0300000101	06/30/95	KL	94	08	46	1	2.00	62027	110.00	558.8	28	1	52	70.0
HAUSER L	0300000101	09/20/95	R9	93	08	08	3	10.40	2990	1300.00	2.3	28	1	46	62.0
HAUSER L	0300000101	10/11/95	R9	93	08	08	3	10.10	3111	1275.00	2.4	28	1	48	58.0
HAUSER L	0300000101	11/16/95	C2	95	08	08	1	2.20	82545	328.75	251.1	28	1	46	0.0
HAYDEN L	0300000104	06/29/95	K1	94	08	08	2	3.00	92235	1430.00	64.5	28	1	52	0.0
HAYDEN L	0300000104	09/15/95	K1	94	08	08	2	5.10	14720	800.00	18.4	28	1	50	68.0

IDAHO DEPARTMENT OF FISH AND GAME  
1995 STOCKING RECORDS

BODY OF WATER STOCKED	COMMENTS	ACTUAL STOCKING SITE	HAUL MORTS
FREEMAN L		PUBLIC ACCESS	0
GLIDDEN L (LOWER)		PUBLIC ACCESS	0
GLIDDEN L (LOWER)		PUBLIC ACCESS	2
GLIDDEN L (LOWER)		PUBLIC ACCESS	1
GLIDDEN L (LOWER)		PUBLIC ACCESS	0
GLIDDEN L (LOWER)		PUBLIC ACCESS	0
GOLD CREEK P		PUBLIC ACCESS	0
GOLD CREEK P		PUBLIC ACCESS	0
GOLD CREEK P		PUBLIC ACCESS	0
GRANITE CR	USED 60 ' PIPELINE WITH COLLAPSIBLE HOSE FOR SOFT RELEASE	SULLIVAN SPRGS. (BELOW CABIN BR.)	9000
HALO L	FLIGHT #1		0
HARRISON L	PLANTED BY HATCHERY PERSONNEL	PUBLIC ACCESS	0
HAUSER L	LR1	PUBLIC ACCESS	20
HAUSER L	LR1	PUBLIC ACCESS	2
HAUSER L		PUBLIC ACCESS	0
HAUSER L		PUBLIC ACCESS	4
HAUSER L		PUBLIC ACCESS	1
HAUSER L		PUBLIC ACCESS	0
HAUSER L		PUBLIC ACCESS	0
HAUSER L		PUBLIC ACCESS	2
HAUSER L		PUBLIC ACCESS	500
HAUSER L	990 ARE EXTRA CATCHABLES	PUBLIC ACCESS	0
HAUSER L	EXTRA CATCHABLES	PUBLIC ACCESS	10
HAUSER L	EXTRA FRY	PUBLIC ACCESS	50
HAYDEN L		PUBLIC ACCESS	0
HAYDEN L	PLANTED FISH EARLY TO THIN RWY LOW WATER AT HATCHERY	PUBLIC ACCESS	20

IDAHO DEPARTMENT OF FISH AND GAME  
1995 STOCKING RECORDS  
BY REGION BY BODY OF WATER BY DATE  
PANHANDLE REGION

BODY OF WATER STOCKED	CATALOG NUMBER	STOCKING DATE	FISH SPECIE	BROOD YEAR	STOCKING HATCHERY	REARING HATCHERY	SIZE	LENGTH	NUMBER OF FISH STOCKED	POUNDS OF FISH STOCKED	NUMBER PER POUND	COUNTY	STOCKING METHOD	TANK TEMP	WATER TEMP
HAYDEN L	0300000104	10/04/95	K1	94	08	08	2	5.40	85333	5350.00	16.0	28	1	50	56.0
HAYDEN L	0300000104	10/05/95	C2	94	08	08	2	5.30	100732	5136.00	19.6	28	1	50	56.0
HIDDEN L	0100000103	08/29/95	C2	95	08	08	1	1.00	12500	7.00	1784.6	11	4	38	0.0
HOODOO CR	0204000000	05/05/95	BN	94	18	20	2	3.87	5360	109.00	49.0	09	1	50	48.0
HUNT L	0200000101	08/05/95	C2	95	08	08	1	1.00	3020	0.80	3740.8	09	4	38	0.0
HUNT PEAK L #01	0200000121	08/22/95	C2	95	08	08	1	1.00	1500	0.90	1651.0	11	2	38	0.0
JEWEL L	0200000155	06/05/95	K1	94	08	08	1	2.00	2517	18.40	136.8	09	1	48	67.0
JEWEL L	0200000155	06/05/95	C2	94	08	08	2	4.00	2500	62.50	40.0	09	1	48	67.0
JEWEL L	0200000155	09/22/95	K1	93	08	08	3	13.50	500	500.00	1.0	09	1	46	62.0
JEWEL L	0200000155	09/22/95	R9	93	08	08	3	10.40	2990	1300.00	2.3	09	1	46	0.0
KELSO L	0200000149	04/11/95	R9	93	08	06	3	9.00	2030	580.00	3.5	09	1	44	46.0
KELSO L	0200000149	04/26/95	R9	93	08	06	3	9.00	2000	625.00	3.2	09	1	48	54.0
KELSO L	0200000149	05/01/95	BK	93	08	08	2	5.00	2004	120.00	16.7	09	1	48	54.0
KELSO L	0200000149	05/11/95	R9	93	08	08	3	9.00	1000	256.00	3.9	09	1	46	57.0
KELSO L	0200000149	05/25/95	R9	93	08	08	3	9.00	1000	295.00	3.3	09	1	48	62.0
KELSO L	0200000149	05/30/95	R9	93	08	08	3	9.00	2301	780.00	2.9	09	1	52	71.0
KELSO L	0200000149	06/07/95	R9	93	08	08	3	8.00	1700	394.00	4.3	09	1	48	64.0
L-P SLOUGH	0200000134	04/11/95	R9	93	08	06	3	9.00	2065	590.00	3.5	09	1	44	52.0
L-P SLOUGH	0200000134	05/12/95	R9	93	08	08	3	9.00	1700	531.00	3.2	09	1	46	57.0
LAKE MOUNTAIN L (CUTOFF)	0100000104	08/22/95	C2	95	08	08	1	1.00	1750	0.65	2684.0	11	2	38	0.0
LAKE PEND OREILLE	0200000195	04/19/95	C2	93	18	08	2	5.95	62000	4618.00	13.4	09	5	0	0.0
LAKE PEND OREILLE	0200000195	05/25/95	C2	93	08	08	2	6.00	24018	1575.00	15.2	09	1	48	61.0
LAKE PEND OREILLE	0200000195	06/05/95	C2	93	08	08	2	5.00	2977	180.00	16.5	09	1	48	67.0
LAKE PEND OREILLE	0200000195	07/12/95	KL	94	46	46	1	2.20	4027460	12941.00	311.2	09	1	52	70.0
LITTLE N F COEUR D ALENE R	0322090000	05/24/95	R9	93	17	08	3	9.00	992	310.00	3.2	40	1	39	50.0
LITTLE N F COEUR D ALENE R	0322090000	06/06/95	R9	93	17	08	3	9.00	255	75.00	3.4	40	1	46	47.0

IDAHO DEPARTMENT OF FISH AND GAME  
1995 STOCKING RECORDS

BODY OF WATER STOCKED	COMMENTS	ACTUAL STOCKING SITE	HAUL MORTS
HAYDEN L		PUBLIC ACCESS	100
HAYDEN L		PUBLIC ACCESS	110
HIDDEN L	PLANTED BY THE ROCKY MTN ACADEMY	PUBLIC ACCESS	0
HOODOO CR			0
HUNT L	PLANTED JIM HOSS RESERVIST	PUBLIC ACCESS	0
HUNT PEAK L #01	AKA FAULT L, PLANTED BY THE FOREST SERVICE	HELICOPTER PLANTED	0
JEWEL L		PUBLIC ACCESS	0
JEWEL L		PUBLIC ACCESS	3
JEWEL L	EXTRA CATCHABLES	PUBLIC ACCESS	0
JEWEL L		PUBLIC ACCESS	0
KELSO L		PUBLIC ACCESS	1
KELSO L		PUBLIC ACCESS	0
KELSO L		PUBLIC ACCESS	2
KELSO L		PUBLIC ACCESS	0
KELSO L		PUBLIC ACCESS	1
KELSO L		PUBLIC ACCESS	50
KELSO L		PUBLIC ACCESS	2
L-P SLOUGH		PUBLIC ACCESS	1
L-P SLOUGH		PUBLIC ACCESS	1
LAKE MOUNTAIN L (CUTOFF)	PLANTED BY THE FOREST SERVICE	HELICOPTER PLANTED	0
LAKE PEND OREILLE	NET PEN PROJECT RELEASED DIRECTLY INTO THE LAKE	NET PENS DIRECTLY INTO THE LAKE	0
LAKE PEND OREILLE		PUBLIC ACCESS	0
LAKE PEND OREILLE		PUBLIC ACCESS	0
LAKE PEND OREILLE	PLANTED @ PRINGLE PARK, BOAT BASIN, AND TRESTLE CR 7/11&12	NORTH SHORE BOAT RAMPS	1000
LITTLE N F COEUR D ALENE R		BUMBLE BEE CAMPGROUND TO MILE MARKER 7	0
LITTLE N F COEUR D ALENE R		BUMBLE BEE CAMPGROUND TO MILE MARKER 7	0

IDAHO DEPARTMENT OF FISH AND GAME  
1995 STOCKING RECORDS  
BY REGION BY BODY OF WATER BY DATE  
PANHANDLE REGION

BODY OF WATER STOCKED	CATALOG NUMBER	STOCKING DATE	FISH SPECIE	BROOD YEAR	STOCKING HATCHERY	REARING HATCHERY	SIZE	LENGTH	NUMBER OF FISH STOCKED	POUNDS OF FISH STOCKED	NUMBER PER POUND	COUNTY	STOCKING METHOD	TANK TEMP	WATER TEMP
LITTLE N F COEUR D ALENE R	0322090000	06/15/95	R1	93	17	08	3	9.00	256	80.00	3.2	40	1	46	47.0
LITTLE N F COEUR D ALENE R	0322090000	06/20/95	R9	93	17	08	3	9.00	255	75.00	3.4	40	1	46	50.0
LITTLE N F COEUR D ALENE R	0322090000	06/29/95	R9	93	17	08	3	9.00	255	75.00	3.4	40	1	48	52.0
LITTLE N F COEUR D ALENE R	0322090000	07/07/95	R9	93	17	08	3	10.00	243	90.00	2.7	40	1	50	53.0
LITTLE N F COEUR D ALENE R	0322090000	07/13/95	R9	93	17	08	3	9.00	261	90.00	2.9	40	1	50	56.0
LITTLE N F COEUR D ALENE R	0322090000	07/19/95	R9	93	17	08	3	10.00	243	90.00	2.7	40	1	51	62.0
LITTLE N F COEUR D ALENE R	0322090000	07/26/95	R9	93	17	08	3	10.00	243	90.00	2.7	40	1	50	60.0
LITTLE N F COEUR D ALENE R	0322090000	08/03/95	R9	93	17	08	3	10.00	252	90.00	2.8	40	1	50	62.0
LITTLE N F COEUR D ALENE R	0322090000	08/10/95	R9	93	17	08	3	10.00	252	90.00	2.8	40	1	48	60.0
LITTLE N F COEUR D ALENE R	0322090000	08/17/95	R9	93	17	08	3	10.00	252	90.00	2.8	40	1	46	58.0
LITTLE N F COEUR D ALENE R	0322090000	08/24/95	R9	93	17	08	3	10.00	243	90.00	2.7	40	1	50	59.0
LONG CANYON L (SMITH)	0100000115	08/22/95	GR	95	08	08	1	1.00	3000	1.48	2010.0	11	2	38	0.0
LONG MOUNTAIN L	0100000112	08/13/95	C2	95	08	08	1	1.00	1505	0.50	2985.0	11	4	42	0.0
MARBLE CR	0323210000	06/09/95	R9	93	17	08	3	9.00	255	75.00	3.4	40	1	46	48.0
MARBLE CR	0323210000	06/13/95	R1	93	17	08	3	9.00	256	80.00	3.2	40	1	46	48.0
MARBLE CR	0323210000	06/21/95	R9	93	17	08	3	9.00	255	75.00	3.4	40	1	46	49.0
MARBLE CR	0323210000	06/27/95	R9	93	17	08	3	9.00	255	75.00	3.4	40	1	48	50.0
MARBLE CR	0323210000	07/06/95	R9	93	17	08	3	10.00	243	90.00	2.7	40	1	50	51.0
MARBLE CR	0323210000	07/12/95	R9	93	17	08	3	9.00	261	90.00	2.9	40	1	50	54.0
MARBLE CR	0323210000	07/20/95	R9	93	17	08	3	10.00	243	90.00	2.7	40	1	50	59.0
MARBLE CR	0323210000	07/28/95	R9	93	17	08	3	10.00	252	90.00	2.8	40	1	52	59.0
MCARTHUR L	0100000138	05/04/95	BK	93	08	08	2	5.00	2967	177.70	16.7	11	1	47	52.0
MCCORMICK L	0200000122	08/22/95	C2	95	08	08	1	1.00	775	0.67	1150.0	11	2	38	0.0
MIRROR L	0200000194	05/01/95	C2	93	08	08	2	5.00	9999	469.00	21.3	09	1	46	54.0
MIRROR L	0200000194	05/01/95	BK	93	08	08	2	5.00	2004	120.00	16.7	09	1	46	54.0
MIRROR L	0200000194	07/03/95	KL	94	08	46	1	2.00	5000	11.25	444.0	09	1	50	70.0

IDAHO DEPARTMENT OF FISH AND GAME  
1995 STOCKING RECORDS

BODY OF WATER STOCKED	COMMENTS	ACTUAL STOCKING SITE	HAUL MORTS
LITTLE N F COEUR D ALENE R		BUMBLE BEE CAMPGROUND TO MILE MARKER 7	0
LITTLE N F COEUR D ALENE R		BUMBLEBEE CAMPGROUND TO MILE MARKER 7	0
LITTLE N F COEUR D ALENE R		BUMBLEBEE CAMPGROUND TO MILE MARKER 7	0
LITTLE N F COEUR D ALENE R		BUMBLEBEE CAMP TO MILE MARKER 7	0
LITTLE N F COEUR D ALENE R		BUMBLEBEE CAMP TO MILE MARKER 7	0
LITTLE N F COEUR D ALENE R		BUMBLE BEE CAMP TO MILE 7	0
LITTLE N F COEUR D ALENE R		BUMBLEBEE CAMP TO MILE MARKER 7	0
LITTLE N F COEUR D ALENE R		BUMBLEBEE CAMP TO MILE MARKER 7	0
LITTLE N F COEUR D ALENE R		BUMBLEBEE CAMPGROUND TO MILE MARKER 7	0
LITTLE N F COEUR D ALENE R		BUMBLEBEE CAMPGROUND TO MILE MARKER 7	0
LITTLE N F COEUR D ALENE R		BUMBLEBEE CAMPGROUND TO MILE MARKER 7	0
LONG CANYON L (SMITH)	PLANTED BY THE FOREST SERVICE	AKA - SMITH L, HELICOPTER PLANTED	0
LONG MOUNTAIN L	PLANTED BY JAKE MENARD	PUBLIC ACCESS	0
MARBLE CR	HIGH WATER	CAMPGROUNDS ONLY	2
MARBLE CR		MILE MARKER 3 TO MILE MARKER 9	0
MARBLE CR		MILE MARKER 3 TO MILE MARKER 9	0
MARBLE CR		MILE MARKER 3 TO MILE MARKER 9	0
MARBLE CR		MILE MARKER 3 TO MILE MARKER 9	0
MARBLE CR		MILE MARKER 3 TO MILE MARKER 9	1
MARBLE CR		MILE MARKER 3 TO MILE MARKER 9	0
MARBLE CR	LAST STOCKING OF THE YEAR	MILE MARKER 3 TO MILE MARKER 9	0
MCARTHUR L		PUBLIC ACCESS	0
MCCORMICK L	PLANTED BY THE FOREST SERVICE	HELICOPTER PLANTED	0
MIRROR L		PUBLIC ACCESS	5
MIRROR L		PUBLIC ACCESS	3
MIRROR L		PUBLIC ACCESS	10

IDAHO DEPARTMENT OF FISH AND GAME  
1995 STOCKING RECORDS  
BY REGION BY BODY OF WATER BY DATE  
PANHANDLE REGION

BODY OF WATER STOCKED	CATALOG NUMBER	STOCKING DATE	FISH SPECIE	BROOD YEAR	STOCKING HATCHERY	REARING HATCHERY	SIZE	LENGTH	NUMBER OF FISH STOCKED	POUNDS OF FISH STOCKED	NUMBER PER POUND	COUNTY	STOCKING METHOD	TANK TEMP	WATER TEMP
MIRROR L	0200000194	10/11/95	BK	95	08	08	2	3.80	6052	1131.00	46.2	09	1	48	52.0
MOYIE R	0116000000	05/17/95	R9	93	08	08	3	9.00	501	140.00	3.5	11	1	48	46.0
MOYIE R	0116000000	06/07/95	R9	93	08	08	3	8.00	500	116.00	4.3	11	1	48	46.0
MOYIE R	0116000000	06/29/95	R9	93	08	08	3	10.00	1620	600.00	2.7	11	1	52	59.0
MOYIE R	0116000000	07/14/95	R9	93	08	08	3	10.00	1000	350.00	2.8	11	1	52	60.0
MOYIE R	0116000000	07/19/95	R9	93	08	08	3	10.00	500	175.00	2.8	11	1	54	68.0
MOYIE R	0116000000	08/09/95	R9	93	08	08	3	10.00	1000	380.00	2.6	11	1	52	63.0
MOYIE R	0116000000	08/23/95	R9	93	08	08	3	10.00	500	217.00	2.3	11	1	50	52.0
MUD L	0600000118	08/09/95	K1	95	16	16	1	1.50	1500	1.88	797.0	40	2	0	0.0
MYRTLE L	0100000122	08/22/95	C2	95	08	08	1	1.00	5000	1.86	2684.0	11	2	38	0.0
N F COEUR D ALENE R	0322080000	05/25/95	R9	93	17	08	3	9.00	1248	390.00	3.2	40	1	39	50.0
N F COEUR D ALENE R	0322080000	05/26/95	R9	93	17	08	3	9.00	1248	390.00	3.2	40	1	39	50.0
N F COEUR D ALENE R	0322080000	06/06/95	R9	93	17	08	3	9.00	1003	295.00	3.4	40	1	46	48.0
N F COEUR D ALENE R	0322080000	06/15/95	R1	93	17	08	3	9.00	992	310.00	3.2	40	1	46	49.0
N F COEUR D ALENE R	0322080000	06/20/95	R9	93	17	08	3	9.00	1003	295.00	3.4	40	1	46	50.0
N F COEUR D ALENE R	0322080000	06/29/95	R9	93	17	08	3	9.00	1003	295.00	3.4	40	1	48	58.0
N F COEUR D ALENE R	0322080000	07/07/95	R9	93	17	08	3	10.00	756	280.00	2.7	40	1	50	59.0
N F COEUR D ALENE R	0322080000	07/13/95	R9	93	17	08	3	9.00	754	260.00	2.9	40	1	50	60.0
N F COEUR D ALENE R	0322080000	07/19/95	R9	93	17	08	3	10.00	756	280.00	2.7	40	1	51	64.0
N F COEUR D ALENE R	0322080000	07/26/95	R9	93	17	08	3	10.00	756	280.00	2.7	40	1	50	64.0
N F COEUR D ALENE R	0322080000	08/10/95	R9	93	17	08	3	10.00	630	225.00	2.8	40	1	48	60.0
N F COEUR D ALENE R	0322080000	08/17/95	R9	93	17	08	3	10.00	630	225.00	2.8	40	1	46	56.0
N F COEUR D ALENE R	0322080000	08/24/95	R9	93	17	08	3	10.00	621	230.00	2.7	40	1	50	61.0
N F ST JOE R	0323310000	06/05/95	R9	93	17	08	3	9.00	496	155.00	3.2	40	1	46	44.0
N F ST JOE R	0323310000	06/13/95	R1	93	17	08	3	9.00	496	155.00	3.2	40	1	46	45.0
N F ST JOE R	0323310000	06/22/95	R9	93	17	08	3	9.00	510	150.00	3.4	40	1	46	50.0



IDAHO DEPARTMENT OF FISH AND GAME  
1995 STOCKING RECORDS

BODY OF WATER STOCKED	COMMENTS	ACTUAL STOCKING SITE	HAUL MORTS
MIRROR L		PUBLIC ACCESS	3
MOYIE R	RIVER HIGH AND VERY TURBID	SCATTER PLANTED OFF THE BRIDGES	0
MOYIE R		SCATTER PLANTED OFF THE BRIDGES	0
MOYIE R		PLANTED OFF THE BRIDGES	0
MOYIE R		STOCKED OFF THE BRIDGES	0
MOYIE R		STOCKED OFF THE BRIDGES	2
MOYIE R		STOCKED OFF THE BRIDGES	0
MOYIE R		STOCKED OFF THE BRIDGES	0
MUD L	FLIGHT #1		0
MYRTLE L	PLANTED BY THE FOREST SERVICE	HELICOPTER PLANTED	0
N F COEUR D ALENE R		BRIDGE TO GRAHAM CR	0
N F COEUR D ALENE R		VENUS CR. TO DEVILS CAMP	0
N F COEUR D ALENE R		BRIDGE TO GRAHAM CR, VENUS CR TO DEVILS CAMP	1
N F COEUR D ALENE R		BRIDGE TO GRAHAM CR, VENUS CR TO DEVILS CAMP	0
N F COEUR D ALENE R		BRIDGE TO GRAHAM CR, VENUS CR TO DEVILS CAMP	0
N F COEUR D ALENE R		BRIDGE TO GRAHAM CR, VENUS CR TO DEVILS CAMP	0
N F COEUR D ALENE R		L.N.F.BRIDGE TO GRAHAM, VENUS CR TO DEVILS CMP	0
N F COEUR D ALENE R		LNF BRIDGE TO GRAHAM CR, VENUS CR TO DEVILS	0
N F COEUR D ALENE R		LNF BRIDGE TO GRAHAM CR, VENUS CR TO DEVILS	1
N F COEUR D ALENE R		LNF BRIDGE TO GRAHAM CR, VENUS CR TO DEVILS	0
N F COEUR D ALENE R		BRIDGE TO GRAHAM CR, VENUS CR TO DEVIL'S CAMP	2
N F COEUR D ALENE R		BRIDGE TO GRAHAM CR, VENUS CR. TO DEVILS CAMP	0
N F COEUR D ALENE R		BRIDGE TO GRAHAM CR, VENUS CR. TO DEVILS CAMP	0
N F ST JOE R		LOOP CREEK TO SQUAW CAMPGROUND	0
N F ST JOE R		LOOP CR TO SQUAW CAMP	0
N F ST JOE R		LOOP CR TO SQUAW CAMP	0

IDAHO DEPARTMENT OF FISH AND GAME  
1995 STOCKING RECORDS  
BY REGION BY BODY OF WATER BY DATE  
PANHANDLE REGION

BODY OF WATER STOCKED	CATALOG NUMBER	STOCKING DATE	FISH SPECIE	BROOD YEAR	STOCKING HATCHERY	REARING HATCHERY	SIZE	LENGTH	NUMBER OF FISH STOCKED	POUNDS OF FISH STOCKED	NUMBER PER POUND	COUNTY	STOCKING METHOD	TANK TEMP	WATER TEMP
N F ST JOE R	0323310000	06/30/95	R9	93	17	08	3	9.00	510	150.00	3.4	40	1	48	51.0
N F ST JOE R	0323310000	07/05/95	R9	93	17	08	3	10.00	513	190.00	2.7	40	1	50	50.0
N F ST JOE R	0323310000	07/14/95	R9	93	17	08	3	9.00	493	170.00	2.9	40	1	49	56.0
N F ST JOE R	0323310000	07/18/95	R9	93	17	08	3	9.00	493	170.00	2.9	40	1	50	56.0
N F ST JOE R	0323310000	07/27/95	R9	93	17	08	3	10.00	504	180.00	2.8	40	1	51	58.0
NINE MILE CR	0322060013	05/23/95	R9	93	17	08	3	9.00	994	320.00	3.1	40	1	39	52.0
NINE MILE CR	0322060013	06/05/95	R9	93	17	08	3	9.00	255	75.00	3.4	40	1	46	53.0
NINE MILE CR	0322060013	06/28/95	R9	93	17	08	3	9.00	255	75.00	3.4	40	1	48	50.0
NINE MILE CR	0322060013	07/14/95	R9	93	17	08	3	10.00	243	90.00	2.7	40	1	49	58.0
NINE MILE CR	0322060013	07/27/95	R9	93	17	08	3	10.00	243	90.00	2.7	40	1	50	62.0
NINE MILE CR	0322060013	08/07/95	R9	93	17	08	3	10.00	252	90.00	2.8	40	1	46	61.0
NINE MILE CR	0322060013	08/28/95	R9	93	17	08	3	10.00	243	90.00	2.7	40	1	50	58.0
NOSEEUUM L	0600000130	08/09/95	C2	95	16	08	1	1.13	1007	0.52	1945.0	40	2	0	0.0
PARKER L	0100000113	08/19/95	GR	95	08	07	1	1.00	1000	0.54	1846.7	11	4	38	0.0
PERKINS L	0100000160	10/10/95	BK	95	08	08	2	3.90	6000	129.80	46.2	11	1	50	56.0
PINE CREEK P	0322060004	05/23/95	R9	93	17	08	3	9.00	1005	335.00	3.0	40	1	39	46.0
PINE CREEK P	0322060004	06/08/95	R1	93	17	08	3	9.00	256	80.00	3.4	40	1	44	46.0
PINE CREEK P	0322060004	06/28/95	R9	93	17	08	3	9.00	255	75.00	3.4	40	1	48	48.0
PINE CREEK P	0322060004	07/13/95	R9	93	17	08	3	9.00	261	90.00	2.9	40	1	50	50.0
PINE CREEK P	0322060004	07/17/95	R9	93	17	08	3	10.00	243	90.00	2.7	40	1	49	54.0
PINE CREEK P	0322060004	08/01/95	R9	93	17	08	3	10.00	252	90.00	2.8	40	1	49	50.0
PINE CREEK P	0322060004	08/14/95	R9	93	17	08	3	10.00	252	90.00	2.8	40	1	47	50.0
PORCUPINE L	0200000182	06/27/95	R9	93	08	08	3	10.00	1039	385.00	2.7	09	1	50	48.0
PYRAMID L	0100000125	08/21/95	C2	95	18	18	1	1.00	4000	0.76	5200.0	11	4	40	0.0
ROBINSON L	0100000151	04/12/95	R9	93	08	06	3	9.00	1001	313.00	3.2	11	1	44	46.0
ROBINSON L	0100000151	04/25/95	R9	93	08	06	3	9.00	1000	312.50	3.2	11	1	47	52.0

IDAHO DEPARTMENT OF FISH AND GAME  
 1995 STOCKING RECORDS

BODY OF WATER STOCKED	COMMENTS	ACTUAL STOCKING SITE	HAUL MORTS
N F ST JOE R		LOOP CR TO SQUAW CAMP	0
N F ST JOE R		LOOP CR TO SQUAW CAMP	1
N F ST JOE R		LOOP CR TO SQUAW CAMP	0
N F ST JOE R		LOOP CR. TO SQUAW CR.	0
N F ST JOE R	LAST STOCKING OF THE YEAR	LOOP CR TO SQUAW CAMPGROUND	1
NINE MILE CR		DAY ROCK P - PUBLIC ACCESS	0
NINE MILE CR		DAY ROCK P - PUBLIC ACCESS	0
NINE MILE CR		DAY ROCK P - PUBLIC ACCESS	0
NINE MILE CR		DAY ROCK P - PUBLIC ACCESS	0
NINE MILE CR		DAY ROCK P - PUBLIC ACCESS	0
NINE MILE CR		DAY ROCK P - PUBLIC ACCESS	0
NINE MILE CR		DAY ROCK P - PUBLIC ACCESS	0
NOSEUM L	FLIGHT #1		0
PARKER L	PLANTED BY JIM HOSS	PUBLIC ACCESS	0
PERKINS L		PUBLIC ACCESS	18
PINE CREEK P		PUBLIC ACCESS	0
PINE CREEK P		PUBLIC ACCESS	0
PINE CREEK P		PUBLIC ACCESS	0
PINE CREEK P		PUBLIC ACCESS	1
PINE CREEK P		PUBLIC ACCESS	0
PINE CREEK P		PUBLIC ACCESS	0
PINE CREEK P		PUBLIC ACCESS	0
PORCUPINE L		PUBLIC ACCESS	10
PYRAMID I	PLANTED BY HATCHERY PERSONNEL	PUBLIC ACCESS	0
ROBINSON L		PUBLIC ACCESS	0
ROBINSON L		PUBLIC ACCESS	0

IDAHO DEPARTMENT OF FISH AND GAME  
1995 STOCKING RECORDS  
BY REGION BY BODY OF WATER BY DATE  
PANHANDLE REGION

BODY OF WATER STOCKED	CATALOG NUMBER	STOCKING DATE	FISH SPECIE	BROOD YEAR	STOCKING HATCHERY	REARING HATCHERY	SIZE	LENGTH	NUMBER OF FISH STOCKED	POUNDS OF FISH STOCKED	NUMBER PER POUND	COUNTY	STOCKING METHOD	TANK TEMP	WATER TEMP
ROBINSON L	0100000151	05/04/95	BK	93	08	08	2	5.00	2004	120.00	16.7	11	1	47	56.0
ROBINSON L	0100000151	05/04/95	R9	93	08	06	3	9.00	1007	325.00	3.1	11	1	47	56.0
ROBINSON L	0100000151	05/22/95	R9	93	08	08	3	9.00	1190	350.00	3.4	11	1	48	64.0
ROBINSON L	0100000151	06/01/95	R9	93	08	08	3	9.00	2099	675.00	3.1	11	1	48	70.0
ROBINSON L	0100000151	09/08/95	R9	93	08	08	3	11.70	2200	1100.00	2.0	11	1	50	62.0
ROMAN NOSE L #03	0100000137	09/27/95	C2	95	08	08	1	1.50	3000	3.75	800.0	11	1	0	0.0
ROUND L (L COCOLALLA)	0200000156	03/22/95	R9	93	08	06	3	9.00	2607	745.00	3.5	09	1	46	44.0
ROUND L (L COCOLALLA)	0200000156	04/10/95	R9	93	08	06	3	9.00	700	200.00	3.5	09	1	46	42.0
ROUND L (L COCOLALLA)	0200000156	04/26/95	R9	93	08	06	3	9.00	499	156.00	3.2	09	1	48	51.0
ROUND L (L COCOLALLA)	0200000156	05/11/95	R9	93	08	08	3	9.00	1200	308.00	3.9	09	1	46	56.0
ROUND L (L COCOLALLA)	0200000156	05/25/95	R9	93	08	08	3	9.00	1301	384.00	3.3	09	1	48	62.0
ROUND L (L COCOLALLA)	0200000156	09/22/95	K1	93	08	08	3	13.50	600	600.00	1.0	09	1	46	62.0
ROUND L (L COCOLALLA)	0200000156	09/22/95	K1	93	08	08	3	13.50	600	600.00	1.0	09	1	46	62.0
S F COEUR D ALENE R	0322060000	06/02/95	R9	93	17	08	3	9.00	408	120.00	3.4	40	1	46	46.0
S F COEUR D ALENE R	0322060000	06/05/95	R9	93	17	08	3	9.00	408	120.00	3.4	40	1	46	46.0
S F COEUR D ALENE R	0322060000	06/16/95	R9	93	17	08	3	9.00	408	120.00	3.4	40	1	46	46.0
S F COEUR D ALENE R	0322060000	06/23/95	R9	93	17	08	3	9.00	408	120.00	3.4	40	1	46	47.0
S F COEUR D ALENE R	0322060000	06/30/95	R9	93	17	08	3	9.00	408	120.00	3.4	40	1	48	47.0
S F COEUR D ALENE R	0322060000	07/05/95	R9	93	17	08	3	10.00	243	90.00	2.7	40	1	50	50.0
S F COEUR D ALENE R	0322060000	07/14/95	R9	93	17	08	3	10.00	243	90.00	2.7	40	1	50	51.0
S F COEUR D ALENE R	0322060000	07/17/95	R9	93	17	08	3	10.00	243	90.00	2.7	40	1	49	54.0
S F COEUR D ALENE R	0322060000	07/27/95	R9	93	17	08	3	10.00	243	90.00	2.7	40	1	50	52.0
S F COEUR D ALENE R	0322060000	08/01/95	R9	93	17	08	3	10.00	250	90.00	2.8	40	1	49	53.0
S F COEUR D ALENE R	0322060000	08/07/95	R9	93	17	08	3	10.00	252	90.00	2.8	40	1	46	49.0
S F COEUR D ALENE R	0322060000	08/14/95	R9	93	17	08	3	10.00	252	90.00	2.8	40	1	47	48.0
S F COEUR D ALENE R	0322060000	08/28/95	R9	93	17	08	3	10.00	243	90.00	2.7	40	1	50	50.0



IDAHO DEPARTMENT OF FISH AND GAME  
1995 STOCKING RECORDS  
BY REGION BY BODY OF WATER BY DATE  
PANHANDLE REGION

BODY OF WATER STOCKED	CATALOG NUMBER	STOCKING DATE	FISH SPECIE	BROOD YEAR	STOCKING HATCHERY	REARING HATCHERY	SIZE	LENGTH	NUMBER OF FISH STOCKED	POUNDS OF FISH STOCKED	NUMBER PER POUND	COUNTY	STOCKING METHOD	TANK TEMP	WATER TEMP
SAND L	0200000172	07/21/95	C2	95	08	08	1	1.00	1250	0.55	2239.7	09	4	52	68.0
SINCLAIR L	0100000153	04/12/95	R9	93	08	06	3	9.00	1001	313.00	3.2	11	1	44	46.0
SINCLAIR L	0100000153	05/17/95	R9	93	08	08	3	9.00	1034	289.00	3.5	11	1	48	62.0
SINCLAIR L	0100000153	06/07/95	R9	93	08	08	3	8.00	500	116.00	4.3	11	1	48	66.0
SINCLAIR L	0100000153	09/27/95	R9	95	08	08	3	10.40	700	304.00	2.3	09	1	48	0.0
SKYLAND L	0600000125	08/09/95	K1	95	16	16	1	1.50	3250	4.08	797.0	40	2	0	0.0
SMITH L	0100000142	04/12/95	R9	93	08	06	3	9.00	1001	313.00	3.2	11	1	44	44.0
SMITH L	0100000142	04/25/95	R9	93	08	06	3	9.00	1000	312.50	3.2	11	1	47	58.0
SMITH L	0100000142	05/04/95	BK	93	08	08	2	5.00	2004	120.00	16.7	11	1	47	59.0
SMITH L	0100000142	05/17/95	R9	93	08	08	3	9.00	1000	279.00	3.5	11	1	48	61.0
SMITH L	0100000142	05/22/95	R9	93	08	08	3	9.00	1190	350.00	3.4	11	1	48	64.0
SMITH L	0100000142	05/31/95	R9	93	08	08	3	9.00	1053	325.00	3.2	11	1	48	69.0
SMITH L	0100000142	06/05/95	R9	93	08	08	3	8.00	1100	250.00	4.4	11	1	48	68.0
SMITH L	0100000142	07/03/95	KL	94	08	46	1	2.00	4560	10.20	444.0	11	1	50	67.0
SMITH L	0100000142	09/19/95	K1	93	08	08	3	13.50	500	500.00	1.0	11	1	50	60.0
SMITH L	0100000142	09/19/95	R9	93	08	08	3	11.70	1000	500.00	2.0	11	1	50	60.0
SNOW CR	0113010000	06/08/95	K1	93	08	08	3	10.00	300	142.80	2.1	11	1	52	58.0
SNOW L	0100000134	08/09/95	C2	95	08	08	1	1.00	2500	0.90	2767.0	11	4	40	0.0
SOLOMON L	0100000146	05/24/95	K1	93	08	08	3	10.00	500	230.00	2.1	11	1	50	52.0
SOLOMON L	0100000146	06/05/95	K1	93	08	08	3	10.00	1008	480.00	2.1	11	1	48	54.0
SOLOMON L	0100000146	06/29/95	R9	93	08	08	3	11.00	500	304.00	1.6	11	1	52	67.0
SPIRIT L	0200000200	04/18/95	C2	94	08	08	2	3.00	25000	142.40	175.6	28	1	46	46.0
SPIRIT L	0200000200	05/24/95	C2	90	08	08	5	15.00	225	243.00	0.9	28	1	54	64.0
SPRUCE L	0100000154	08/13/95	C2	95	08	08	1	1.00	1269	0.42	2985.0	11	4	42	0.0
ST JOE R	0323000000	06/09/95	R9	93	17	08	3	9.00	1003	295.00	3.4	40	1	46	52.0
ST JOE R	0323000000	06/14/95	R9	93	17	08	3	9.00	1008	315.00	3.2	40	1	46	51.0

IDAHO DEPARTMENT OF FISH AND GAME  
 1995 STOCKING RECORDS

BODY OF WATER STOCKED	COMMENTS	ACTUAL STOCKING SITE	HAUL MORTS
SAND L	PLANTED BY HATCHERY PERSONNEL	PUBLIC ACCESS	0
SINCLAIR L		PUBLIC ACCESS	0
SINCLAIR L		PUBLIC ACCESS	2
SINCLAIR L		PUBLIC ACCESS	0
SINCLAIR L		PUBLIC ACCESS	0
SKYLAND L	FLIGHT #1		0
SMITH L		PUBLIC ACCESS	0
SMITH L		PUBLIC ACCESS	0
SMITH L		PUBLIC ACCESS	1
SMITH L		PUBLIC ACCESS	0
SMITH L		PUBLIC ACCESS	0
SMITH L		PUBLIC ACCESS	11
SMITH L		PUBLIC ACCESS	0
SMITH L		PUBLIC ACCESS	10
SMITH L	EXTRA CATCHABLES	PUBLIC ACCESS	0
SMITH L		PUBLIC ACCESS	3
SNOW CR	FREE FISHING DAY	LION'S CLUB POND	0
SNOW L	PLANTED BY JACK READING	PUBLIC ACCESS	0
SOLOMON L		PUBLIC ACCESS	0
SOLOMON L		PUBLIC ACCESS	0
SOLOMON L		PUBLIC ACCESS	0
SPIRIT L		PUBLIC ACCESS AND SILVER BEACH	0
SPIRIT L		SPIRIT CREEK AND WEST END	0
SPRUCE L	PLANTED BY LINDA LANGNESS	PUBLIC ACCESS	0
ST JOE R	HIGH WATER	CAMPGROUNDS ONLY	0
ST JOE R	PROBLEM WITH AGITATORS ON TANK DID NOT STOCK ALL SITES	AVERY TO PACK SADDLE CAMP	6

IDAHO DEPARTMENT OF FISH AND GAME  
1995 STOCKING RECORDS  
BY REGION BY BODY OF WATER BY DATE  
PANHANDLE REGION

BODY OF WATER STOCKED	CATALOG NUMBER	STOCKING DATE	FISH SPECIE	BROOD YEAR	STOCKING HATCHERY	REARING HATCHERY	SIZE	LENGTH	NUMBER OF FISH STOCKED	POUNDS OF FISH STOCKED	NUMBER PER POUND	COUNTY	STOCKING METHOD	TANK TEMP	WATER TEMP
ST JOE R	0323000000	06/21/95	R9	93	17	08	3	9.00	1003	295.00	3.4	40	1	46	51.0
ST JOE R	0323000000	06/27/95	R9	93	17	08	3	9.00	1003	295.00	3.4	40	1	48	52.0
ST JOE R	0323000000	07/06/95	R9	93	17	08	3	10.00	756	280.00	2.7	40	1	50	58.0
ST JOE R	0323000000	07/12/95	R9	93	17	08	3	9.00	754	260.00	2.9	40	1	50	61.0
ST JOE R	0323000000	07/20/95	R9	93	17	08	3	10.00	756	280.00	2.7	40	1	50	63.0
ST JOE R	0323000000	07/28/95	R9	93	17	08	3	10.00	756	270.00	2.8	40	1	51	63.0
ST JOE R	0323000000	08/02/95	R9	93	17	08	3	10.00	504	180.00	2.8	40	1	50	61.0
ST JOE R	0323000000	08/09/95	R9	93	17	08	3	10.00	504	180.00	2.8	40	1	47	61.0
ST JOE R	0323000000	08/15/95	R9	93	17	08	3	10.00	504	180.00	2.8	40	1	48	59.0
ST JOE R	0323000000	08/22/95	R9	93	17	08	3	10.00	513	190.00	2.7	40	1	50	63.0
ST MARIES R	0323010000	06/01/95	R9	93	17	08	3	9.00	799	235.00	3.4	40	1	46	56.0
ST MARIES R	0323010000	06/07/95	R1	93	17	08	3	9.00	800	250.00	3.2	40	1	44	52.0
ST MARIES R	0323010000	06/26/95	R9	93	17	08	3	9.00	799	235.00	3.4	40	1	48	58.0
ST MARIES R	0323010000	07/10/95	R9	93	17	08	3	10.00	810	300.00	2.7	40	1	50	59.0
ST MARIES R	0323010000	07/24/95	R9	93	17	08	3	10.00	810	300.00	2.7	40	1	50	62.0
ST MARIES R	0323010000	08/08/95	R9	93	17	08	3	10.00	406	145.00	2.8	40	1	48	58.0
ST MARIES R	0323010000	08/29/95	R9	93	17	08	3	10.00	405	150.00	2.7	40	1	50	57.0
STANDARD L	0200000103	08/22/95	C2	95	08	08	1	1.00	4000	1.49	2684.0	11	2	38	0.0
STEAMBOAT L	0600000131	08/09/95	GR	95	16	16	1	0.60	3000	0.69	4330.0	40	2	0	0.0
STONERIDGE RES	0200000191	04/14/95	R9	93	08	06	3	9.00	1000	312.00	3.2	09	1	0	0.0
STONERIDGE RES	0200000191	05/12/95	R9	93	08	08	3	9.00	1000	312.00	3.2	09	1	46	56.0
STONERIDGE RES	0200000191	06/06/95	R9	93	08	08	3	9.00	1000	270.00	3.7	09	1	46	64.0
TWIN L (LOWER)	0300000103	03/29/95	R9	93	08	06	3	9.00	3150	900.00	3.5	28	1	46	44.0
TWIN L (LOWER)	0300000103	04/11/95	R9	93	08	06	3	9.00	1001	286.00	3.5	28	1	44	0.0
TWIN L (LOWER)	0300000103	04/26/95	R9	93	08	06	3	9.00	998	312.00	3.2	28	1	48	52.0
TWIN L (LOWER)	0300000103	05/11/95	R9	93	08	08	3	9.00	1000	256.00	3.9	28	1	46	60.0



IDAHO DEPARTMENT OF FISH AND GAME  
1995 STOCKING RECORDS

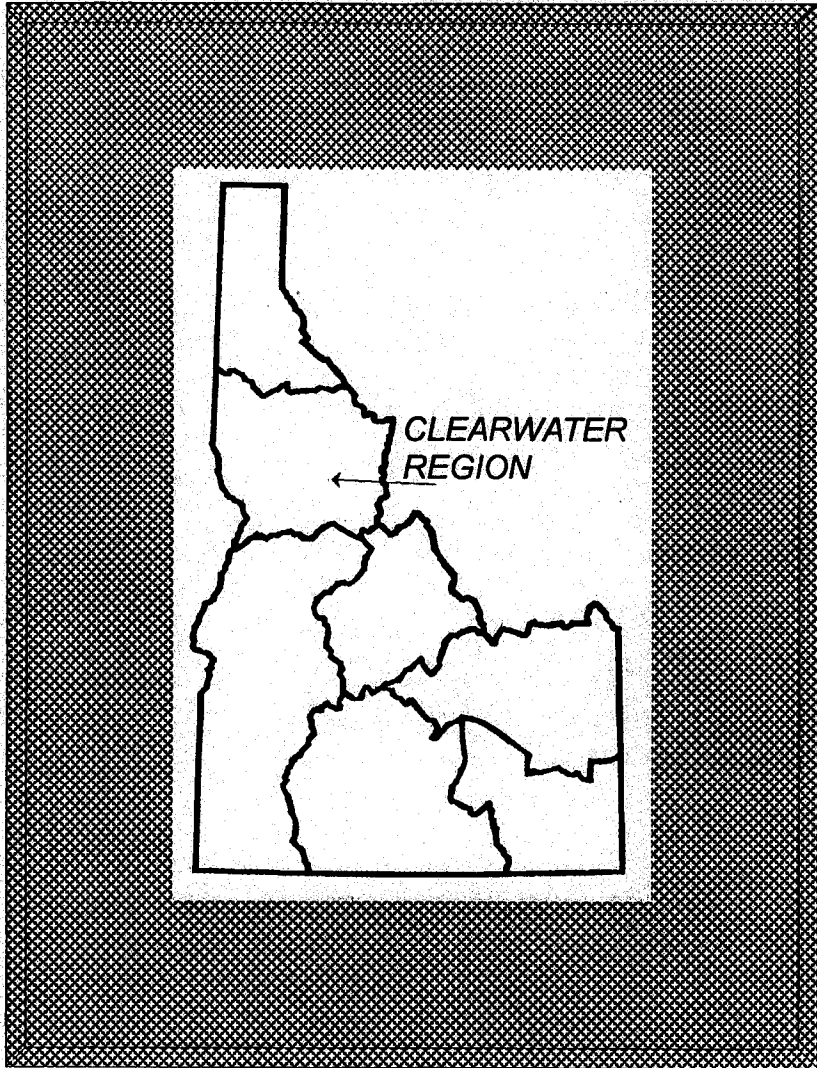
BODY OF WATER STOCKED	COMMENTS	ACTUAL STOCKING SITE	HAUL MORTS
ST JOE R		AVERY TO TIN CAN, MARBLE TO HUCKLEBERRY	0
ST JOE R		MARBLE CR TO HUCKLEBERRY CAMP	0
ST JOE R		AVERY TO TIN CAN FLAT	0
ST JOE R		MARBLE CR TO HUCKLEBERRY CAMP	0
ST JOE R		AVERY TO TIN CAN FLAT	0
ST JOE R		MARBLE CR TO HUCKLEBERRY CAMPGROUND	0
ST JOE R		MARBLE CR TO HUCKLEBERRY CAMPGROUND	0
ST JOE R		AVERY TO HUCKLEBERRY CAMPGROUND	0
ST JOE R		AVERY TO TIN CAN FLAT	0
ST JOE R		AVERY TO TIN CAN FLAT, MARBLE CR TO HUCKLEBERR	0
ST MARIES R		PUBLIC ACCESS	0
ST MARIES R		SANTA TO CLARKIA	0
ST MARIES R		SANTA TO CLARKIA	3
ST MARIES R		SANTA TO CLARKIA	0
ST MARIES R		SANTA TO CLARKIA	0
ST MARIES R		STANTA TO CLARKIA	1
ST MARIES R		AVERY TO HUCKLEBERRY CAMP	0
STANDARD L	PLANTED BY THE FOREST SERVICE	HELICOPTER PLANTED	0
STEAMBOAT L	FLIGHT #1		0
STONERIDGE RES		PUBLIC ACCESS	0
STONERIDGE RES		PUBLIC ACCESS	2
STONERIDGE RES		PUBLIC ACCESS	0
TWIN L (LOWER)	LR1	PUBLIC ACCESS	7
TWIN L (LOWER)		PUBLIC ACCESS	0
TWIN L (LOWER)		PUBLIC ACCESS	0
TWIN L (LOWER)		PUBLIC ACCESS	0

IDAHO DEPARTMENT OF FISH AND GAME  
1995 STOCKING RECORDS  
BY REGION BY BODY OF WATER BY DATE  
PANHANDLE REGION

BODY OF WATER STOCKED	CATALOG NUMBER	STOCKING DATE	FISH SPECIE	BROOD YEAR	STOCKING HATCHERY	REARING HATCHERY	SIZE	LENGTH	NUMBER OF FISH STOCKED	POUNDS OF FISH STOCKED	NUMBER PER POUND	COUNTY	STOCKING METHOD	TANK TEMP	WATER TEMP
TWIN L (LOWER)	0300000103	05/25/95	R9	93	08	08	3	9.00	1000	295.00	3.3	28	1	48	62.0
TWIN L (LOWER)	0300000103	06/07/95	R9	93	08	08	3	8.00	2000	464.00	4.3	28	1	48	64.0
TWIN L (LOWER)	0300000103	06/30/95	KL	94	08	46	1	2.00	106311	190.00	558.8	28	1	52	70.0
TWIN L (LOWER)	0300000103	11/14/95	C2	95	08	08	1	2.10	48200	151.40	318.4	28	1	46	44.0
TWIN L (UPPER)	0300000102	04/13/95	R9	93	08	06	3	9.00	2000	625.00	3.2	28	1	44	46.0
TWIN L (UPPER)	0300000102	10/12/95	R9	93	08	08	3	10.10	649	266.00	2.4	28	1	46	50.0
TWIN L (UPPER)	0300000102	11/16/95	C2	95	08	08	1	2.30	68889	312.00	220.8	28	1	46	44.0
TWO MOUTH L #02	0200000107	08/22/95	C2	95	08	08	1	1.00	1250	0.69	1800.0	11	2	38	0.0
WEST FORK L	0100000109	08/22/95	C2	95	08	08	1	1.00	3000	1.66	1800.0	11	2	38	0.0

IDAHO DEPARTMENT OF FISH AND GAME  
1995 STOCKING RECORDS

BODY OF WATER STOCKED	COMMENTS	ACTUAL STOCKING SITE	HAUL MORTS
TWIN L (LOWER)		PUBLIC ACCESS	0
TWIN L (LOWER)		PUBLIC ACCESS	2
TWIN L (LOWER)		PUBLIC ACCESS	1000
TWIN L (LOWER)	EXTRA FRY	PUBLIC ACCESS	20
TWIN L (UPPER)		PUBLIC ACCESS	2
TWIN L (UPPER)	EXTRA CATCHABLES	PUBLIC ACCESS	0
TWIN L (UPPER)	EXTRA FRY	PUBLIC ACCESS	100
TWO MOUTH L #02	PLANTED BY THE FOREST SERVICE	HELICOPTER PLANTED	2
WEST FORK L	PLANTED BY THE FOREST SERVICE	HELICOPTER PLANTED	0



**THIS PAGE INTENTIONALLY LEFT BLANK**

IDAHO DEPARTMENT OF FISH AND GAME  
1995 STOCKING RECORDS  
BY REGION BY BODY OF WATER BY DATE  
CLEARWATER REGION

BODY OF WATER STOCKED	CATALOG NUMBER	STOCKING DATE	FISH SPECIE	BROOD YEAR	STOCKING HATCHERY	REARING HATCHERY	SIZE	LENGTH	NUMBER OF FISH STOCKED	POUNDS OF FISH STOCKED	NUMBER PER POUND	COUNTY	STOCKING METHOD	TANK TEMP	WATER TEMP
** REGION 02															
AMERICAN R	0619470000	04/05/95	SC	93	01	01	2	5.00	221449	11779.00	18.8	25	1	0	41.0
AMERICAN R	0619470000	05/24/95	K1	94	01	20	3	9.00	500	151.00	3.3	25	1	48	49.0
AMERICAN R	0619470000	06/09/95	K1	94	01	20	3	9.00	250	81.00	3.1	25	1	48	50.0
AMERICAN R	0619470000	06/28/95	K1	94	01	20	3	9.00	250	93.00	2.7	25	1	55	59.0
AMERICAN R	0619470000	07/10/95	K1	94	01	20	3	9.00	249	83.00	3.0	25	1	55	64.0
AMERICAN R	0619470000	07/26/95	K1	94	01	20	3	9.00	249	83.00	3.0	25	1	57	64.0
BALDY L (BIG)	0500000122	08/09/95	K1	95	16	16	1	1.50	1000	1.25	797.0	25	2	0	0.0
BERNARD L #01	0500000112	08/09/95	K1	95	16	16	1	1.50	500	0.63	797.0	25	2	0	0.0
BERNARD L #02	0500000114	08/30/95	C2	95	16	16	1	0.90	350	0.06	5476.0	25	2	0	0.0
BIG ELK CR	0619480000	05/24/95	K1	94	01	20	3	9.00	500	151.00	3.3	25	1	48	51.0
BIG ELK CR	0619480000	06/09/95	K1	94	01	20	3	9.00	250	81.00	3.1	25	1	48	52.0
BIG ELK CR	0619480000	06/28/95	K1	94	01	20	3	9.00	250	93.00	2.7	25	1	55	60.0
BIG ELK CR	0619480000	07/10/95	K1	94	01	20	3	9.00	250	83.00	3.0	25	1	55	65.0
BIG ELK CR	0619480000	07/26/95	K1	94	01	20	3	9.00	249	83.00	3.0	25	1	57	64.0
BLUE L	0600000103	05/31/95	K1	94	01	20	3	9.00	500	152.00	3.3	35	1	57	65.0
BLUE L	0600000103	06/13/95	K1	94	01	20	3	8.00	500	161.00	3.1	35	1	47	64.0
CAMP GRIZZLY P	0400000001	06/05/95	K1	94	01	20	3	9.00	512	155.00	3.3	29	1	50	58.0
CAMPBELLS P	0600000152	04/18/95	K1	94	01	20	3	9.00	2720	850.00	3.2	18	1	46	46.0
CAMPBELLS P	0600000152	04/25/95	K1	94	01	20	3	10.00	1500	500.00	3.0	18	1	47	55.0
CAMPBELLS P	0600000152	06/05/95	K1	94	01	20	3	9.00	1980	600.00	3.3	18	1	50	65.0
CANNON CREEK L #01 (LOWER)	0700000115	08/09/95	C2	95	16	08	1	1.13	503	0.26	1945.0	25	2	0	0.0
CANNON CREEK L #02 (UPPER)	0700000117	08/09/95	C2	95	16	08	1	1.13	501	0.26	1945.0	25	2	0	0.0
CANYON CREEK L #05	0600000533	09/14/95	C2	95	16	08	1	1.40	1000	1.00	1000.0	25	2	0	0.0
CANYON CREEK L #11	0600000540	09/14/95	C2	95	16	08	1	1.40	1000	1.00	1000.0	25	2	0	0.0
CANYON CREEK L #13	0600000543	09/14/95	C2	95	16	08	1	1.40	2000	2.00	1000.0	25	2	0	0.0

IDAHO DEPARTMENT OF FISH AND GAME  
1995 STOCKING RECORDS

BODY OF WATER STOCKED	COMMENTS	ACTUAL STOCKING SITE	HAUL MORTS
** REGION 02			
AMERICAN R		FIRST BRIDGE UPSTREAM FROM ELK CITY	0
AMERICAN R	SCATTER PLANT AT 3 SITES ALONG RIVER	ALONG RIVER	0
AMERICAN R	PLANTED 2 DIFFERENT PLACES ALONG RIVER	ALONG RIVER	0
AMERICAN R	PLANTED TWICE ALONG RIVER	ALONG RIVER	0
AMERICAN R		SCATTER PLANT	0
AMERICAN R			0
BALDY L (BIG)	FLIGHT #1		0
BERNARD L #01	FLIGHT #1		0
BERNARD L #02	FLIGHT #4		0
BIG ELK CR	PLANTED TWICE ALONG CREEK	ALONG CREEK OFF BRIDGE	0
BIG ELK CR	PLANTED 2 PLACES ALONG CREEK	ALONG CREEK OFF BRIDGE	0
BIG ELK CR	PLANTED TWICE ALONG CREEK	ALONG CREEK	0
BIG ELK CR		SCATTER PLANT ALONG CREEK	0
BIG ELK CR		ALONG CREEK	0
BLUE L	ROAD BAD AND UNDER WATER AT TURN AROUND		0
BLUE L	TEMPERED TO 55, 30 LARGE FISH	OFF ROAD TO LAKE	0
CAMP GRIZZLY P	12 LARGE FISH	BOY SCOUT POND	0
CAMPBELLS P		CAMPGROUND	0
CAMPBELLS P	25 LARGE ONES	OFF DAM	0
CAMPBELLS P	HAD TO TEMPER WATER 15 DEGREES	OFF DOCK	0
CANNON CREEK L #01 (LOWER)	FLIGHT #1		0
CANNON CREEK L #02 (UPPER)	FLIGHT #1		0
CANYON CREEK L #05	FLIGHT #7		0
CANYON CREEK L #11	FLIGHT #7		0
CANYON CREEK L #13	FLIGHT #7		0

IDAHO DEPARTMENT OF FISH AND GAME  
1995 STOCKING RECORDS  
BY REGION BY BODY OF WATER BY DATE  
CLEARWATER REGION

BODY OF WATER STOCKED	CATALOG NUMBER	STOCKING DATE	FISH SPECIE	BROOD YEAR	STOCKING HATCHERY	REARING HATCHERY	SIZE	LENGTH	NUMBER OF FISH STOCKED	POUNDS OF FISH STOCKED	NUMBER PER POUND	COUNTY	STOCKING METHOD	TANK TEMP	WATER TEMP
CANYON CREEK L #16	0600000546	09/14/95	C2	95	16	08	1	1.40	1000	1.00	1000.0	25	2	0	0.0
CLEAR CR	0618010000	04/18/95	SB	94	01	01	2	7.00	183712	24351.00	7.5	18	1	42	40.0
CLEARWATER R	0600000000	10/10/95	K1	95	20	20	2	7.00	23760	3300.00	7.2	35	1	59	56.0
CLEARWATER R	0600000000	10/11/95	R1	95	20	68	2	5.53	25945	1765.00	14.7	35	1	50	50.0
CROOKED CR	0722000000	06/09/95	K1	94	01	20	3	9.00	250	81.00	3.1	25	1	48	46.0
CROOKED CR	0722000000	06/28/95	K1	94	01	20	3	9.00	250	93.00	2.7	25	1	56	55.0
CROOKED CR	0722000000	07/10/95	K1	94	01	20	3	9.00	249	83.00	3.0	25	1	55	64.0
CROOKED CR	0722000000	07/26/95	K1	94	01	20	3	9.00	249	83.00	3.0	25	1	57	59.0
CROOKED R	0619440000	04/10/95	SC	93	01	01	2	5.00	258293	15217.00	17.0	25	3	38	38.0
CROOKED R	0619440000	04/11/95	SC	93	01	01	2	5.00	279615	15181.00	19.0	25	3	42	38.0
DUCK L	0600000306	09/14/95	C2	95	16	08	1	1.40	1000	1.00	1000.0	25	2	0	0.0
DWORSHAK RES	0600000141	05/11/95	K1	94	20	20	3	9.40	17700	5900.00	3.0	18	1	50	50.0
ECHO L	0500000117	08/09/95	C2	95	16	08	1	1.13	502	0.26	1945.0	25	2	0	0.0
ELK CREEK RES	0600000140	05/02/95	K1	94	20	20	3	9.40	6000	2000.00	3.0	18	1	50	54.0
ELK CREEK RES	0600000140	05/19/95	K1	94	01	20	3	9.00	1500	484.00	3.1	18	1	50	64.0
ELK CREEK RES	0600000140	06/02/95	K1	94	01	20	3	9.00	5000	1515.00	3.3	18	1	50	62.0
ELK CREEK RES	0600000140	06/07/95	K1	94	01	20	3	9.00	5000	1515.00	3.3	18	1	45	57.0
ELK CREEK RES	0600000140	07/06/95	K1	94	01	20	3	9.00	2500	833.00	3.0	18	1	56	66.0
ELK CREEK RES	0600000140	07/11/95	K1	94	01	20	3	9.00	2499	833.00	3.0	18	1	60	67.0
ELK CREEK RES	0600000140	07/17/95	K1	94	01	20	3	8.00	2499	833.00	3.0	18	1	65	75.0
ELK CREEK RES	0600000140	07/28/95	K1	94	01	20	3	9.00	2100	700.00	3.0	18	1	55	75.0
ELK CREEK RES	0600000140	08/22/95	K1	94	01	20	3	9.00	500	178.00	2.8	18	1	54	64.0
FENN P	0618150101	05/24/95	K1	94	01	20	3	9.00	500	152.00	3.3	25	1	51	53.0
FENN P	0618150101	06/09/95	K1	94	01	20	3	8.00	250	81.00	3.1	25	1	52	55.0
FENN P	0618150101	06/12/95	K1	94	01	20	3	8.00	250	81.00	3.1	25	1	50	57.0
FENN P	0618150101	06/23/95	K1	94	01	20	3	9.00	250	80.00	3.1	25	1	50	58.0



IDAHO DEPARTMENT OF FISH AND GAME  
1995 STOCKING RECORDS

BODY OF WATER STOCKED	COMMENTS	ACTUAL STOCKING SITE	HAUL MORTS
CANYON CREEK L #16	FLIGHT #7		0
CLEAR CR	14 TRIPS	KOOSKIA HATCHERY	0
CLEARWATER R			0
CLEARWATER R		@ GIBB'S EDDY, CHERRY LANE, PINKHOUSE, LENORE	0
CROOKED CR	WENT GOOD	NEAR DUMPSTER	0
CROOKED CR	PLANTED FROM DUMPSTER DOWN	ALONG CREEK	0
CROOKED CR		SCATTER PLANT	0
CROOKED CR		NEAR DIXIE	0
CROOKED R	VOLITIONAL RELEASE ON 4/10, FORCE OUT ON 4/14	DIRECT RELEASE FROM SATELLITE	0
CROOKED R		DIRECT RELEASE FORM SATELLITE	0
DUCK L	FLIGHT #7		0
DWORSHAK RES		DENT BR	0
ECHO L	FLIGHT #1		0
ELK CREEK RES			0
ELK CREEK RES	TEMP. TANK TO 54 OVER HALF HR. TIME SPAN	OFF BOAT RAMP	0
ELK CREEK RES		BOAT RAMP @ CAMPGROUND	12
ELK CREEK RES		BOAT RAMP (EAE END OF LAKE)	0
ELK CREEK RES	PLANTED 40 BIG ONES	WEST BOAT RAMP	0
ELK CREEK RES	TEMPERED WAERT TO 60	SOUTH WEST DOCK	0
ELK CREEK RES	TEMPERED TO 65, 40 BIG ONES	SOUTWEST DOCKS	0
ELK CREEK RES	SIX LARGE ONES		0
ELK CREEK RES		EAST SIDE OF RESERVOIR	0
FENN P		FISH TUBE IN PARKING LOT	0
FENN P	75 LARGE ONES	FISH TUBE	0
FENN P	32 LARGE ONES	FISH TUBE	0
FENN P	ALSO PLANTED 35 BIG ONES	THROUGH PIPE	0

IDAHO DEPARTMENT OF FISH AND GAME  
1995 STOCKING RECORDS  
BY REGION BY BODY OF WATER BY DATE  
CLEARWATER REGION

BODY OF WATER STOCKED	CATALOG NUMBER	STOCKING DATE	FISH SPECIE	BROOD YEAR	STOCKING HATCHERY	REARING HATCHERY	SIZE	LENGTH	NUMBER OF FISH STOCKED	POUNDS OF FISH STOCKED	NUMBER PER POUND	COUNTY	STOCKING METHOD	TANK TEMP	WATER TEMP
FENN P	0618150101	07/05/95	K1	94	01	20	3	9.00	250	93.50	2.7	25	1	44	53.0
FENN P	0618150101	07/10/95	K1	94	01	20	3	9.00	250	93.50	2.7	25	1	43	40.0
FENN P	0618150101	07/18/95	K1	94	01	20	3	8.00	249	83.00	3.0	25	1	56	65.0
FENN P	0618150101	07/26/95	K1	94	01	20	3	9.00	249	83.00	3.0	25	1	53	53.0
FENN P	0618150101	08/17/95	K1	94	01	20	3	9.00	500	179.00	2.8	25	1	55	64.0
FENN P	0618150101	08/24/95	K1	94	01	20	3	9.00	500	178.00	2.8	25	1	54	62.0
FENN P	0618150101	09/15/95	K1	94	01	20	3	11.00	250	83.00	3.0	25	1	50	50.0
FENN P	0618150101	09/15/95	K1	94	01	20	3	11.00	250	83.00	3.0	25	1	67	72.0
FIVE MILE CR	0619450000	05/24/95	K1	94	01	20	3	9.00	500	151.00	3.3	25	1	48	48.0
FIVE MILE CR	0619450000	06/09/95	K1	94	01	20	3	9.00	500	161.00	3.1	25	1	48	45.0
FIVE MILE CR	0619450000	06/28/95	K1	94	01	20	3	9.00	500	185.00	2.7	25	1	55	54.0
FIVE MILE CR	0619450900	07/10/95	K1	94	01	20	3	9.00	500	167.00	3.0	25	1	55	59.0
FIVE MILE CR	0619450000	07/26/95	K1	94	01	20	3	9.00	498	166.00	3.0	25	1	57	54.0
GARNET L	0600000318	09/14/95	C2	95	16	08	1	1.40	1000	1.00	1000.0	25	2	0	0.0
HANSON CREEK L #03	0700000120	08/09/95	C2	95	16	08	1	1.13	502	0.26	1945.0	25	2	0	0.0
HE DEVIL L	0500000118	08/09/95	K1	95	16	16	1	1.50	500	0.63	797.0	25	2	0	0.0
HENRYS GULCH P	0700000104	06/06/95	K1	94	01	20	3	9.00	498	151.00	3.3	25	1	50	60.0
HORDEMANN P	0400000002	04/20/95	K1	94	01	20	3	7.00	275	92.00	3.0	29	1	47	49.0
HUNGRY L	0600000260	09/14/95	C2	95	16	08	1	1.40	2000	2.00	1000.0	25	2	0	0.0
JEANETTE L	0600000449	09/14/95	C2	95	16	08	1	1.40	1000	1.00	1000.0	25	2	0	0.0
LAWYERS CANYON CR	0617000000	05/23/95	K1	94	01	20	3	8.00	500	161.00	3.1	25	1	48	56.0
LAWYERS CANYON CR	0617000000	06/08/95	K1	94	01	20	3	9.00	500	151.00	3.3	31	1	48	55.0
LEVEE P	0600000100	03/30/95	K1	94	01	20	3	9.00	200	63.00	3.2	35	1	45	56.0
LEVEE P	0600000100	04/06/95	K1	94	01	20	3	9.00	125	42.00	3.2	35	1	47	54.0
LEVEE P	0600000100	04/11/95	K1	94	01	20	3	8.00	125	42.00	3.2	35	1	45	53.0
LEVEE P	0600000100	04/21/95	K1	94	01	20	3	7.00	160	50.00	3.2	35	1	47	55.0

IDAHO DEPARTMENT OF FISH AND GAME  
1995 STOCKING RECORDS

BODY OF WATER STOCKED	COMMENTS	ACTUAL STOCKING SITE	HAUL MORTS
FENN P	30 BIG ONES		0
FENN P	14 LARGE ONES		0
FENN P	30 BIG ONES	THROUGH TUBE	0
FENN P			9
FENN P	ALSO 25 BIG ONES	THROUGH TUBE	1
FENN P	ALSO PLANTED 25 BIG ONES	THROUGH TUBE	0
FENN P			0
FENN P			0
FIVE MILE CR		SOUT SIDE OF POND	0
FIVE MILE CR	40 BIG ONES	WEST SIDE OF POND	0
FIVE MILE CR	ALSO PLANTED 50 BIG ONES	WEST END OF POND	0
FIVE MILE CR	50 BIG ONES	WEST END OF POND	0
FIVE MILE CR	PLANTED 50 BIG ONES	WEST SIDE OF POND	0
GARNET L	FLIGHT #7		0
HANSON CREEK L #03	FLIGHT #1		0
HE DEVIL L	FLIGHT #1		0
HENRYS GULCH P	10 BIG FISH, NO TEMPERING	BOAT RAMP - HWY SIDE OF POND	0
HORDEMANN P	MOST OF THE MACROPHYTES GONE FROM POND, ALSO 25 LARGE ONES	WEST END OF POND, OFF E-STREET TURN AROUND	0
HUNGRY L	FLIGHT #7		0
JEANETTE L	FLIGHT #7		0
LAWYERS CANYON CR	SCATTER PLANT ALONG CREEK	ALONG CREEK	0
LAWYERS CANYON CR	PLANTED 5 DIFFERENT SPOTS ALONG CREEK	ALONG CREEK	0
LEVEE P	TEMPERED WATER TO 47	BETWEEN PICNIC TABLES	0
LEVEE P		OFF EMBANKMENT	0
LEVEE P	25 BIG ONES ALSO PLANTED	OFF EMBANKMENT	0
LEVEE P		OFF EMBANKMENT	0

IDAHO DEPARTMENT OF FISH AND GAME  
1995 STOCKING RECORDS  
BY REGION BY BODY OF WATER BY DATE  
CLEARWATER REGION

BODY OF WATER STOCKED	CATALOG NUMBER	STOCKING DATE	FISH SPECIE	BROOD YEAR	STOCKING HATCHERY	REARING HATCHERY	SIZE	LENGTH	NUMBER OF FISH STOCKED	POUNDS OF FISH STOCKED	NUMBER PER POUND	COUNTY	STOCKING METHOD	TANK TEMP	WATER TEMP
LEVEE P	0600000100	04/24/95	K1	94	01	20	3	8.00	240	75.00	3.2	35	1	50	52.0
LEVEE P	0600000100	05/03/95	K1	94	01	20	3	8.00	200	60.00	3.3	35	1	47	53.0
LEVEE P	0600000100	05/23/95	K1	94	01	20	3	8.00	150	50.00	3.1	35	1	50	57.0
LEVEE P	0600000100	06/06/95	K1	94	01	20	3	9.00	231	70.00	3.3	35	1	44	51.0
LEVEE P	0600000100	06/27/95	K1	94	01	20	3	9.00	200	75.00	2.7	35	1	58	69.0
LITTLE SALMON R	0712000000	04/26/95	SB	94	19	19	3	8.17	22770	5000.00	4.6	25	1	44	0.0
LITTLE SALMON R	0712000000	04/26/95	SB	94	19	19	3	8.20	22500	5000.00	4.5	25	1	44	0.0
LITTLE SALMON R	0712000000	04/26/95	SB	94	19	19	3	8.20	22500	5000.00	4.5	25	1	44	0.0
LITTLE SALMON R	0712000000	04/27/95	SB	94	19	19	3	8.17	23920	5200.00	4.6	25	1	44	0.0
LITTLE SALMON R	0712000000	04/27/95	SB	94	19	19	3	8.17	22540	4900.00	4.6	25	1	44	0.0
LITTLE SALMON R	0712000000	04/27/95	SB	94	19	19	3	8.20	23400	5200.00	4.5	25	1	44	0.0
LITTLE SALMON R	0712000000	04/28/95	SB	94	19	19	3	8.35	21930	5100.00	4.3	25	1	44	0.0
LITTLE SALMON R	0712000000	04/28/95	SB	94	19	19	3	8.35	21500	5000.00	4.3	25	1	44	0.0
LITTLE SALMON R	0712000000	04/28/95	SB	94	19	19	3	8.28	22000	5000.00	4.4	25	1	44	0.0
LITTLE SALMON R	0712000000	04/28/95	SB	94	19	19	3	8.20	23400	5200.00	4.5	25	1	44	0.0
LITTLE SALMON R	0712000000	04/28/95	SB	94	19	19	3	8.10	23300	5000.00	4.7	25	1	44	0.0
LITTLE SALMON R	0712000000	04/29/95	SB	94	19	19	3	8.17	22780	5000.00	4.6	25	1	44	0.0
LITTLE SALMON R	0712000000	04/29/95	SB	94	19	19	3	8.10	23500	5000.00	4.7	25	1	44	0.0
LITTLE SALMON R	0712000000	05/01/95	SB	94	19	19	3	8.28	24640	5600.00	4.4	25	1	44	0.0
LITTLE SALMON R	0712000000	05/01/95	SB	94	19	19	3	8.28	22000	5000.00	4.4	25	1	44	0.0
LOCHSA R	0618160000	07/21/95	SC	95	03	03	5	22.00	5	0.00	0.0	25	3	0	56.0
MANNS L	0600000101	03/28/95	K1	94	01	20	3	8.00	3200	1000.00	3.2	35	1	44	52.0
MANNS L	0600000101	03/30/95	K1	94	01	20	3	9.00	2240	700.00	3.2	35	1	44	52.0
MANNS L	0600000101	04/17/95	K1	94	01	20	3	8.00	3200	1000.00	3.2	35	1	47	51.0
MANNS L	0600000101	04/19/95	K1	94	01	20	3	9.00	1440	450.00	3.2	35	1	47	52.0
MANNS L	0600000101	05/02/95	K1	94	20	20	3	9.40	12000	4000.00	3.0	35	1	50	52.0

IDAHO DEPARTMENT OF FISH AND GAME  
1995 STOCKING RECORDS

BODY OF WATER STOCKED	COMMENTS	ACTUAL STOCKING SITE	HAUL MORTS
LEVEE P	20 LARGE ONES	OFF EMBANKMENT	0
LEVEE P	EVERYTHING WENT PERFECT WITH PLANT	OFF EMBANKMENT	1
LEVEE P		OFF NEAREST BANK	0
LEVEE P	20 BIG FISH		0
LEVEE P	TEMPERED TO 64, PLANTED 20 BIG ONES	LEVEE POND	0
LITTLE SALMON R	RWY W4, W5	HAZARD CR	10
LITTLE SALMON R	RWY W4	HAZARD CR	5
LITTLE SALMON R	RWY W4	HAZARD CR	10
LITTLE SALMON R	RWY W5	HAZARD CR	5
LITTLE SALMON R	RWY W5	HAZARD CR	5
LITTLE SALMON R	RWY W6	HAZARD CR	5
LITTLE SALMON R	RWY W7	HAZARD CR	10
LITTLE SALMON R	RWY W7	HAZARD CR	5
LITTLE SALMON R	RWY W6, W7	HAZARD CR	5
LITTLE SALMON R	RWY W6	HAZARD CR	5
LITTLE SALMON R	RWY W7, W9	HAZARD CR	5
LITTLE SALMON R	RWY W9, E9	HAZARD CR	5
LITTLE SALMON R	RWY W9	HAZARD CR	5
LITTLE SALMON R	RWY E9	HAZARD CR	5
LITTLE SALMON R	RWY E9	HAZARD CR	5
LOCHSA R	FISH LOST THROUGH STANDPIPE, ALL ONE-OCEAN FISH	LOCHSA RIVER FROM POWELL SATELLITE	0
MANNS L		BOAT RAMP	0
MANNS L		BOAT RAMP	0
MANNS L		BOAT RAMP	0
MANNS L		BOAT RAMP	0
MANNS L		BOAT RAMP	0

IDAHO DEPARTMENT OF FISH AND GAME  
1995 STOCKING RECORDS  
BY REGION BY BODY OF WATER BY DATE  
CLEARWATER REGION

BODY OF WATER STOCKED	CATALOG NUMBER	STOCKING DATE	FISH SPECIE	BROOD YEAR	STOCKING HATCHERY	REARING HATCHERY	SIZE	LENGTH	NUMBER OF FISH STOCKED	POUNDS OF FISH STOCKED	NUMBER PER POUND	COUNTY	STOCKING METHOD	TANK TEMP	WATER TEMP
MANNS L	0600000101	05/31/95	K1	94	20	20	3	9.40	8100	2700.00	3.0	35	1	59	60.0
MANNS L	0600000101	06/01/95	R1	95	20	68	2	4.20	78990	2324.00	34.0	35	1	50	55.0
MANNS L	0600000101	06/08/95	K1	94	02	20	3	9.00	100	300.00	3.0	35	1	57	66.0
MANNS L	0600000101	10/03/95	K1	94	20	20	3	9.90	10400	4000.00	2.6	35	1	59	55.0
MOOSE CREEK RES	0600000111	04/13/95	K1	94	01	20	3	9.00	2640	800.00	3.3	29	1	45	45.0
MOOSE CREEK RES	0600000111	04/25/95	K1	94	01	20	3	9.00	3840	1200.00	3.2	29	1	48	46.0
MOOSE CREEK RES	0600000111	05/19/95	K1	94	01	20	3	9.00	1160	375.00	3.1	29	1	46	64.0
MOOSE CREEK RES	0600000111	06/01/95	R1	95	20	68	2	4.20	11560	340.00	34.0	29	1	50	55.0
MOOSE CREEK RES	0600000111	06/02/95	K1	94	01	20	3	9.00	2500	758.00	3.3	29	1	50	62.0
NEWSOME CR	0619400000	04/10/95	SC	93	01	01	2	0.00	189612	8503.00	22.3	25	1	40	38.0
OROFINO CR	0612000000	05/26/95	K1	94	01	20	3	9.00	500	150.00	3.3	18	1	47	57.0
OROFINO CR	0612000000	06/09/95	K1	94	01	20	3	9.00	250	81.00	3.1	18	1	44	54.0
OROFINO CR	0612000000	06/28/95	K1	94	01	20	3	9.00	250	93.00	2.7	18	1	53	60.0
OROFINO CR	0612000000	07/05/95	K1	94	01	20	3	10.00	250	93.00	2.7	18	1	55	56.0
OROFINO CR	0612000000	07/19/95	K1	94	01	20	3	8.00	249	92.00	2.7	18	1	57	67.0
PALOUSE R	0400000000	04/27/95	K1	94	01	20	3	8.00	500	166.00	3.0	29	1	53	49.0
PALOUSE R	0400000000	05/03/95	K1	94	01	20	3	8.00	500	150.00	3.3	29	1	45	48.0
PALOUSE R	0400000000	05/22/95	K1	94	01	20	3	9.00	498	166.00	3.0	29	1	47	55.0
PALOUSE R	0400000000	06/05/95	K1	94	01	20	3	9.00	248	75.00	3.3	29	1	45	54.0
PALOUSE R	0400000000	06/30/95	K1	94	01	20	3	9.00	250	93.00	2.7	29	1	63	55.0
PAPOOSE CR	0618160060	04/05/95	SC	93	01	01	2	5.00	55300	3292.00	16.8	25	1	0	0.0
PARACHUTE L	0600000317	09/14/95	C2	95	16	08	1	1.40	2000	2.00	1000.0	25	2	0	0.0
PORPHYRY L #01	0600000435	09/14/95	C2	95	16	08	1	1.40	1000	1.00	1000.0	25	2	0	0.0
PORPHYRY L #02 (NORTH)	0600000434	09/14/95	C2	95	16	08	1	1.40	1000	1.00	1000.0	25	2	0	0.0
POTLATCH R	0605000000	05/25/95	K1	94	01	20	3	9.00	1000	303.00	3.3	29	1	46	58.0
POTLATCH R	0605000000	06/02/95	K1	94	01	20	3	9.00	500	152.00	3.3	29	1	50	60.0

IDAHO DEPARTMENT OF FISH AND GAME  
1995 STOCKING RECORDS

BODY OF WATER STOCKED	COMMENTS	ACTUAL STOCKING SITE	HAUL MORTS
MANNS L			0
MANNS L			0
MANNS L		BOAT RAMP	0
MANNS L			0
MOOSE CREEK RES		N.W. END OF LAKE	0
MOOSE CREEK RES		OFF BOAT RAMP	0
MOOSE CREEK RES	TANK TEMP. TO 55 OVER 45 MIN. TIME SPAN	OFF BOAT RAMP	0
MOOSE CREEK RES			0
MOOSE CREEK RES	SPLIT LOAD UP BETWEEN 2 TRUCKS #66 TRUCK	BOAT RAMP	4
NEWSOME CR		2ND BRIDGE 2.5 MILES UPSTREAM FROM SO. FORK	0
OROFINO CR	5 SITES FROM OROFINO/WHISKEY CREEK BRIDGE TO BRUCES DAIRY	SCATTER PLANT	0
OROFINO CR		SCATTER PLANT - OROFINO TO KONKOLVILLE	0
OROFINO CR	PLANT WENT REAL WELL, VISITORS HAPPY	SCATTER PLANT, 5 LOCATIONS	0
OROFINO CR		OFF BRIDGE	0
OROFINO CR		WHISKEY CREEK/OROFINO CREEK BRIDGE	0
PALOUSE R		SCATTER PLANT	0
PALOUSE R		SCATTER PLANT	0
PALOUSE R		SPOT PLANTED ALONG THE RIVER	0
PALOUSE R	STREAM LOOKED GOOD	SCATTER AT 6 SITES ABOVE LAIRD PARK	0
PALOUSE R			3
PAPOOSE CR	400 PITS, ALL RV CLIP	CONFLUENCE OF E. FORK OF PAPOOSE CRK	0
PARACHUTE L	FLIGHT #7		0
PORPHYRY L #01	FLIGHT #7		0
PORPHYRY L #02 (NORTH)	FLIGHT #7		0
POTLATCH R	TEMPERED WATER TO 50, PLANTED 6 DIFFERENT PLACES	ALONG RIVER	0
POTLATCH R		SCATTERED PLANT IN 3 DIFFERENT AREAS	0

IDAHO DEPARTMENT OF FISH AND GAME  
1995 STOCKING RECORDS  
BY REGION BY BODY OF WATER BY DATE  
CLEARWATER REGION

BODY OF WATER STOCKED	CATALOG NUMBER	STOCKING DATE	FISH SPECIE	BROOD YEAR	STOCKING HATCHERY	REARING HATCHERY	SIZE	LENGTH	NUMBER OF FISH STOCKED	POUNDS OF FISH STOCKED	NUMBER PER POUND	COUNTY	STOCKING METHOD	TANK TEMP	WATER TEMP
POTLATCH R	0605000000	06/07/95	K1	94	01	20	3	9.00	500	151.00	3.3	29	1	44	51.0
POWELL P	0600000307	04/26/95	K1	94	01	20	3	8.00	500	186.00	3.0	25	1	52	57.0
POWELL P	0600000307	05/19/95	K1	94	01	20	3	9.00	500	160.00	3.1	25	1	54	64.0
POWELL P	0600000307	06/08/95	K1	94	01	20	3	8.00	500	151.00	3.3	25	1	48	60.0
QUAD L (ECHO L #02)	0500000120	08/09/95	C2	95	16	08	1	1.13	502	0.26	1945.0	25	2	0	0.0
RAPID R	0712040000	04/10/95	SC	93	23	23	2	5.62	506503	29277.60	17.3	25	3	0	46.0
RAPID R	0712040000	04/10/95	SC	93	23	23	2	5.50	610113	32979.00	18.5	25	3	0	46.0
RAPID R	0712040000	04/10/95	SC	93	23	23	2	5.36	626240	31628.00	19.8	25	3	0	46.0
RAPID R	0712040000	04/10/95	SC	93	23	23	2	5.36	471460	24683.77	19.1	25	3	0	46.0
RAPID R	0712040000	04/10/95	SC	93	23	23	2	5.51	457934	24620.11	18.6	25	3	0	46.0
RAPID R	0712040000	04/11/95	SC	93	23	23	2	5.46	59269	3203.73	18.5	25	3	0	46.0
RAPID R	0712040000	04/11/95	SC	93	23	23	2	5.51	11700	629.03	18.6	25	3	0	46.0
RAPID R	0712040000	04/11/95	SC	93	23	23	2	5.36	12100	633.51	19.1	25	3	0	46.0
RAPID R	0712040000	04/11/95	SC	93	23	23	2	5.50	9200	497.30	18.5	25	3	0	46.0
RAPID R	0712040000	04/11/95	SC	93	23	23	2	5.36	9500	479.80	19.8	25	3	0	46.0
RAPID R	0712040000	04/11/95	SC	93	23	23	2	5.62	12900	745.66	17.3	25	3	0	46.0
RED R	0619460000	05/24/95	K1	94	01	20	3	9.00	500	151.00	3.3	20	1	48	51.0
RED R	0619460000	06/09/95	K1	94	01	20	3	9.00	250	81.00	3.1	25	1	48	49.0
RED R	0619460000	06/28/95	K1	94	01	20	3	9.00	250	93.00	2.7	25	1	55	61.0
RED R	0619460000	07/10/95	K1	94	01	20	3	9.00	249	83.00	3.0	25	1	55	63.0
RED R	0619460000	07/26/95	K1	94	01	20	3	9.00	249	83.00	3.0	25	1	57	60.0
RED R	0619460000	08/17/95	SC	95	45	45	5	22.00	2	0.00	0.0	25	3	0	50.0
RHODES CR	0612110000	05/26/95	K1	94	01	20	3	9.00	500	150.00	3.3	18	1	47	53.0
RHODES CR	0612110000	06/09/95	K1	94	01	20	3	9.00	250	81.00	3.1	18	1	44	50.0
RHODES CR	0612110000	06/28/95	K1	94	01	20	3	9.00	250	93.00	2.7	18	1	59	60.0
RHODES CR	0612110000	07/05/95	K1	94	01	20	3	9.00	250	93.00	2.7	18	1	55	58.0



IDAHO DEPARTMENT OF FISH AND GAME  
1995 STOCKING RECORDS

BODY OF WATER STOCKED	COMMENTS	ACTUAL STOCKING SITE	HAUL MORTS
POTLATCH R		SCATTER PLANT FROM MOOSE CR RES TO HIGHWAY	0
POWELL P	10 LARGE ONES	POWELL POND	0
POWELL P		NORTHEAST SIDE	0
POWELL P	TEMPERED WATER TO 52, 50 LARGE FISH	POWELL POND	0
QUAD L (ECHO L #02)	FLIGHT #1		0
RAPID R	OVER 95% OF SMOLTS RELEASED VOLITIONALLY 3/16-4/10/95	VILITION RELEASE FROM POND 2A TO RAPID RIVER	0
RAPID R	OVER 95% OF SMOLTS RELEASED VOLITIONALLY 3/16/4/10/95	VOLITION RELEASE FROM POND 1B TO RAPID RIVER	0
RAPID R	OVER 95% OF SMOLTS RELEASED VOLITIONALLY 3/16-4/10/95	VOLITION RELEASE FROM POND 1A TO RAPID RIVER	0
RAPID R	OVER 95% OF SMOLTS RELEASED VOLITIONALLY 3/16-4/10/95	VOLITION RELEASE FROM POND 2B TO RAPID RIVER	0
RAPID R	OVER 95% OF SMOLTS RELEASED VOLITIONALLY 3/16-4/10/95	VOLITION RELEASE FROM POND 2C TO RAPID RIVER	0
RAPID R	POND 2D SEINED TO RAPID RIVER 4/10/11/95 W/PITS FROM R10-11	POND 2D SEINED TO RAPID RIVER	0
RAPID R	POND 2C SEINED TO RAPID RIVER 4/10-11-95 W/PITS FROM R10-11	POND 2C SEINED TO RAPID RIVER	0
RAPID R	POND 2B SEINED TO RAPID RIVER 4/10-11-95 W/PITS FROM R10-11	POND 2B SEINED TO RAPID RIVER	0
RAPID R	POND 1B SEINED TO RAPID RIVER 4/10-11/95 W/PITS FROM R10-11	POND 1B SEINED TO RAPID RIVER	0
RAPID R	POND 1A SEINED TO RAPID RIVER 4/10-11/95 W/PITS FROM R10-11	POND 1A SEINED TO RAPID RIVER	0
RAPID R	POND 2A SEINED TO RAPID RIVER 4/10-11/95 W/PITS FROM R10-11	POND 2A SEINED TO RAPID RIVER	0
RED R	PLANTED 2 TIMES ALONG RIVER	ALONG RIVER	0
RED R	PLANTED 2 PLACES ALONG RIVER	ALONG RIVER	0
RED R	PLANTED TWICE ALONG RIVER	ALONG RIVER	0
RED R		SCATTER PLANT	0
RED R			0
RED R	TWO ADULTS RELEASED ABOVE WEIR TO SPAWN NATURALLY	ABOVE WEIR	0
RHODES CR	UPSTREAM FROM SECOND CROSSING OF RHODES CR #7 MILE MARKER	SCATTER PLANT	0
RHODES CR		SCATTER PLANT - LOWER 4 MILES	0
RHODES CR	PLANT WENT WELL	SCATTER PLANT	0
RHODES CR	SCATTER FOUR PLACES	OFF BRIDGE - SCATTER PLANT	0

IDAHO DEPARTMENT OF FISH AND GAME  
1995 STOCKING RECORDS  
BY REGION BY BODY OF WATER BY DATE  
CLEARWATER REGION

BODY OF WATER STOCKED	CATALOG NUMBER	STOCKING DATE	FISH SPECIE	BROOD YEAR	STOCKING HATCHERY	REARING HATCHERY	SIZE	LENGTH	NUMBER OF FISH STOCKED	POUNDS OF FISH STOCKED	NUMBER PER POUND	COUNTY	STOCKING METHOD	TANK TEMP	WATER TEMP
RHODES CR	0612110000	07/19/95	K1	94	01	20	3	8.00	249	92.00	2.7	18	1	57	56.0
ROBINSON P	0600000106	03/30/95	K1	94	01	20	3	9.00	2000	625.00	3.2	31	1	43	46.0
ROBINSON P	0600000106	04/26/95	K1	94	01	20	3	9.00	2000	666.00	3.0	31	1	54	61.0
ROBINSON P	0600000106	05/31/95	K1	94	01	20	3	10.00	2000	606.00	3.3	31	1	65	74.0
S F CLEARWATER R	0619000000	04/19/95	SN	94	01	01	2	7.00	179556	27985.00	6.4	18	1	42	40.0
S F CLEARWATER R	0619000000	04/19/95	SB	94	01	01	2	7.00	119292	17207.00	6.9	18	1	42	40.0
S F CLEARWATER R	0619000000	04/20/95	SB	94	01	01	2	7.00	105402	15820.00	6.6	18	1	42	40.0
SALMON R	0700000000	04/26/95	SA	94	22	22	3	8.00	29400	6000.00	4.9	25	1	48	52.0
SALMON R	0700080000	04/27/95	SA	94	22	22	3	8.00	24000	5000.00	4.8	2	1	48	51.0
SALMON R	0700080000	04/27/95	SA	94	22	22	3	8.00	24050	5000.00	4.8	2	1	48	51.0
SALMON R	0700080000	04/28/95	SA	94	22	22	3	8.00	24000	5000.00	4.8	2	1	48	51.0
SALMON R	0700080000	04/28/95	SA	94	22	22	3	8.00	25170	5675.00	4.4	2	1	48	51.0
SALMON R	0700000000	10/10/95	K1	95	20	20	2	7.00	25200	3500.00	7.2	25	1	59	53.0
SALMON R	0700000000	10/11/95	R1	95	20	68	2	5.53	25945	1765.00	14.7	25	1	50	50.0
SID L	0600000468	09/14/95	C2	95	16	08	1	1.50	500	0.63	800.0	25	2	0	0.0
SNAKE R	0500000000	03/28/95	SC	93	23	23	2	5.46	93021	5020.00	18.5	02	1	41	44.0
SNAKE R	0500000000	03/28/95	SC	93	23	23	2	5.46	92650	5000.00	18.5	02	1	41	44.0
SNAKE R	0500000000	03/29/95	SC	93	23	23	2	5.34	84160	4250.00	19.8	02	1	42	46.0
SNAKE R	0500000000	03/29/95	SC	93	23	23	2	5.39	81930	4260.00	19.3	02	1	42	46.0
SNAKE R	0500000000	03/30/95	SC	93	23	23	2	5.34	78820	4000.00	19.7	02	1	43	48.0
SNAKE R	0500000000	03/30/95	SC	93	23	23	2	5.34	68955	3500.00	19.7	02	1	43	48.0
SOLDIERS MEADOW RES	0600000104	05/10/95	K1	94	01	20	3	8.00	2640	800.00	3.3	25	1	46	53.0
SOLDIERS MEADOW RES	0600000104	05/22/95	K1	94	01	20	3	9.00	2360	761.00	3.1	25	1	46	58.0
SOLDIERS MEADOW RES	0600000104	05/22/95	KO	94	15	15	2	3.00	5750	50.00	115.0	35	1	57	57.0
SOLDIERS MEADOW RES	0600000104	05/31/95	K1	94	20	20	3	9.00	5100	1500.00	3.4	35	1	59	60.0
SOLDIERS MEADOW RES	0600000104	06/01/95	R1	95	20	68	2	4.20	21352	628.00	34.0	35	1	50	55.0

IDAHO DEPARTMENT OF FISH AND GAME  
1995 STOCKING RECORDS

BODY OF WATER STOCKED	COMMENTS	ACTUAL STOCKING SITE	HAUL MORTS
RHODES CR	SCATTER PLANT THREE TIMES ALONG CREEK	ALONG CREEK	0
ROBINSON P		OFF BANK - COUNTY ROAD	3
ROBINSON P	44 LARGE ONES	OFF BANK	0
ROBINSON P		OFF THE BANK	0
S F CLEARWATER R	13 TRIPS	CONFLUENCE OF MILL CREEK, (RED HOUSE HOLE)	0
S F CLEARWATER R	9 TRIPS	STIRES PICNIC AREA (MILE POST 18)	0
S F CLEARWATER R	10 TRIPS	CONFLUENCE OF COTTONWOOD CREEK	0
SALMON R		PINE BAR RAPIDS CAMPGROUND	20
SALMON R		HAMMER CREEK CAMPGROUND	20
SALMON R		HAMMER CREEK CAMPGROUND	20
SALMON R		NEAR HAMMER CREEK CAMPGROUND	20
SALMON R		NEAR HAMMER CREEK CAMPRND	20
SALMON R			0
SALMON R		@ PINE BAR, RICE CR, TWIN BR & HAMMER CR	0
SID L	FLIGHT #7		0
SNAKE R	HAULED BY IDAHO POWER CO. TANKER	BOAT LAUNCH BELOW HELLS CANYON DAM	50
SNAKE R	HAULED BY IDAHO POWER CO. TANKER	BOAT LAUNCH BELOW HELLS CANYON DAM	50
SNAKE R	HAULED BY IDAHO POWER CO. TANKER	BOAT LAUNCH BELOW HELLS CONYON DAM	75
SNAKE R	HAULED BY IDAHO POWER CO. TANKER	BOAT LAUNCH BELOW HELLS CANYON DAM	75
SNAKE R	HAULED BY IDAHO POWER CO. TANKER W/500 PIT TAGS	BOAT LAUNCH BELOW HELLS CANYON DAM	100
SNAKE R	HAULED BY IDAHO POWER CO. TANKER	BOAT LAUNCH BELOW HELLS CANYON DAM	100
SOLDIERS MEADOW RES		OFF BOAT RAMP @ DOCK	0
SOLDIERS MEADOW RES	TEMP. TO 48	OFF BOAT RAMP	0
SOLDIERS MEADOW RES	LOT 4-U-CO-KO C=2897 FINS=79%	BOAT RAMP	2
SOLDIERS MEADOW RES			0
SOLDIERS MEADOW RES			0

IDAHO DEPARTMENT OF FISH AND GAME  
1995 STOCKING RECORDS  
BY REGION BY BODY OF WATER BY DATE  
CLEARWATER REGION

BODY OF WATER STOCKED	CATALOG NUMBER	STOCKING DATE	FISH SPECIE	BROOD YEAR	STOCKING HATCHERY	REARING HATCHERY	SIZE	LENGTH	NUMBER OF FISH STOCKED	POUNDS OF FISH STOCKED	NUMBER PER POUND	COUNTY	STOCKING METHOD	TANK TEMP	WATER TEMP
SPRING VALLEY RES	0600000109	04/18/95	K1	94	01	20	3	9.00	3200	1000.00	3.2	29	1	47	50.0
SPRING VALLEY RES	0600000109	04/19/95	K1	94	01	20	3	8.00	3200	1000.00	3.2	29	1	46	48.0
SPRING VALLEY RES	0600000109	05/02/95	K1	94	20	20	3	9.40	6000	2000.00	3.0	29	1	50	54.0
SPRING VALLEY RES	0600000109	05/31/95	K1	94	20	20	3	9.30	13020	4200.00	3.1	29	1	59	60.0
SPRING VALLEY RES	0600000109	06/01/95	R1	95	20	68	2	4.20	26350	775.00	34.0	29	1	50	55.0
SPRING VALLEY RES	0600000109	09/26/95	K1	94	01	20	3	9.00	5670	2100.00	2.7	29	1	57	61.0
SPRING VALLEY RES	0600000109	09/26/95	K1	94	01	20	3	10.00	7425	2750.00	2.7	29	1	57	61.0
TRIANGLE L	0500000119	08/09/95	C2	95	16	08	1	1.13	503	0.26	1945.0	25	2	0	0.0
TRIPLE L (NORTH)	0600000575	09/14/95	C2	95	16	08	1	1.40	1000	1.00	1000.0	25	2	0	0.0
TRIPLE L (SOUTH)	0600000578	09/14/95	C2	95	16	08	1	1.40	1000	1.00	1000.0	25	2	0	0.0
TRIPLE L (WEST)	0600000576	09/14/95	C2	95	16	08	1	1.40	1000	1.00	1000.0	25	2	0	0.0
WAHA L	0600000102	03/31/95	K1	94	01	20	3	8.00	2560	800.00	3.2	35	1	46	49.0
WAHA L	0600000102	04/26/95	K1	94	01	20	3	10.00	2000	625.00	3.2	25	1	53	56.0
WAHA L	0600000102	05/03/95	K1	94	01	20	3	8.00	3300	1000.00	3.3	35	1	44	52.0
WAHA L	0600000102	06/01/95	R1	95	20	68	2	4.20	16660	490.00	34.0	35	1	50	55.0
WAHA L	0600000102	11/08/95	SP	94	10	10	2	7.00	1000	110.00	9.2	35	1	39	42.0
WALTON CR	0618160065	04/12/95	SC	93	01	01	2	5.00	290417	16408.00	17.7	25	3	38	38.0
WHITE CAP CREEK L #34	0600000570	09/14/95	C2	95	16	08	1	1.40	1000	1.00	1000.0	25	2	0	0.0
WHITE CAP L (NORTH)	0600000580	09/14/95	C2	95	16	08	1	1.40	1000	1.00	1000.0	25	2	0	0.0
WHITE CAP L (SOUTH)	0600000582	09/14/95	C2	95	16	08	1	1.50	887	1.00	887.0	25	2	0	0.0
WHITE CAP L (WEST)	0600000581	09/14/95	C2	95	16	08	1	1.50	848	1.00	848.0	25	2	0	0.0
WHITE SAND L	0600000320	09/14/95	C2	95	16	08	1	1.40	1000	1.00	1000.0	25	2	0	0.0
WINCHESTER L	0600000105	03/28/95	K1	94	20	20	3	9.20	5440	1700.00	3.2	31	1	50	45.0
WINCHESTER L	0600000105	04/11/95	K1	94	20	20	3	9.40	12000	4000.00	3.0	31	1	50	48.0
WINCHESTER L	0600000105	04/18/95	K1	94	20	20	3	9.50	5800	2000.00	2.9	31	1	50	48.0
WINCHESTER L	0600000105	05/30/95	K1	94	01	20	3	9.00	2000	606.00	3.3	35	1	48	70.0

IDAHO DEPARTMENT OF FISH AND GAME  
 1995 STOCKING RECORDS

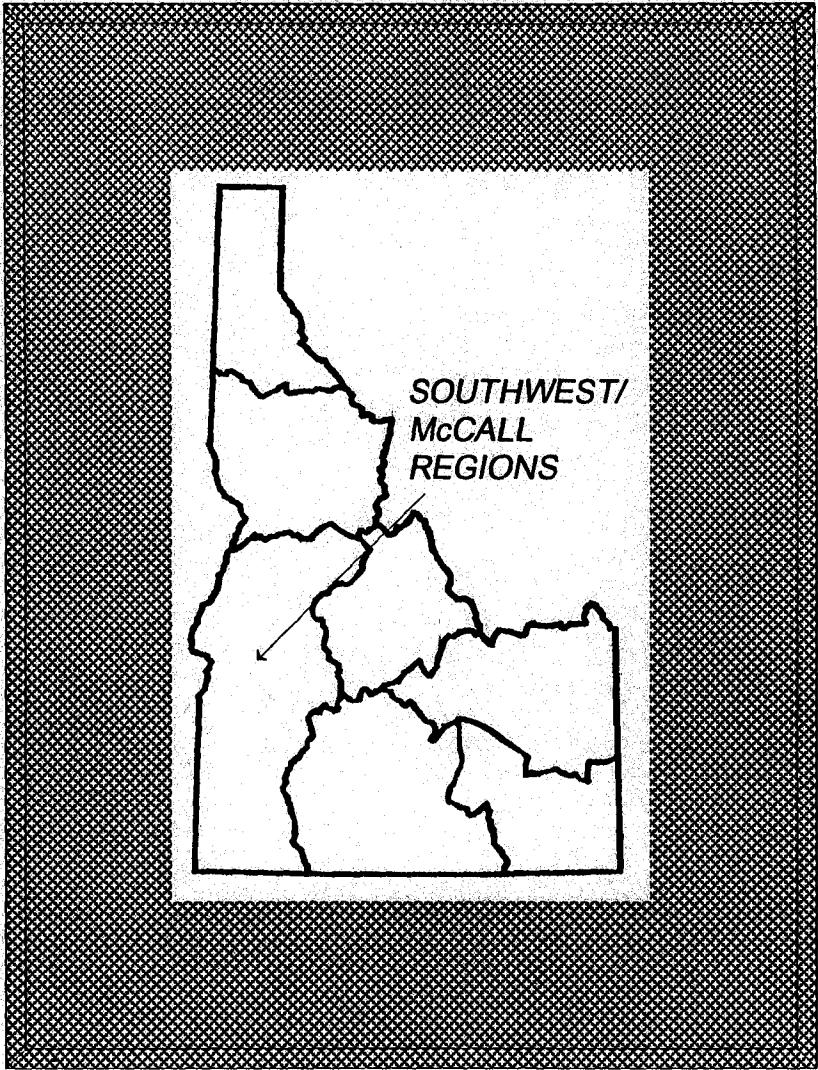
BODY OF WATER STOCKED	COMMENTS	ACTUAL STOCKING SITE	HAUL MORTS
SPRING VALLEY RES	PLANT WENT REAL WELL, VISITORS PLEASED	BOAT RAMP	0
SPRING VALLEY RES		BOAT RAMP	0
SPRING VALLEY RES			0
SPRING VALLEY RES			0
SPRING VALLEY RES			0
SPRING VALLEY RES		BOAT RAMP	0
SPRING VALLEY RES	5 ADULTS	BOAT RAMP	0
TRIANGLE L	FLIGHT #1		0
TRIPLE L (NORTH)	FLIGHT #7		0
TRIPLE L (SOUTH)	FLIGHT #7		0
TRIPLE L (WEST)	FLIGHT #7		0
WAHA L		BOAT RAMP	0
WAHA L	1 LARGE RAINBOW	BOAT RAMP	0
WAHA L		BOAT RAMP	1
WAHA L			0
WAHA L			0
WALTON CR	17 DAY ACCLIMATION, CONSERVATIVE REARING EXPERIMENT	DIRECT RELEASE FROM POWELL SATELLITE	0
WHITE CAP CREEK L #34	FLIGHT #7		0
WHITE CAP L (NORTH)	FLIGHT #7		0
WHITE CAP L (SOUTH)	FLIGHT #7		0
WHITE CAP L (WEST)	FLIGHT #7		0
WHITE SAND L	FLIGHT #7		0
WINCHESTER L			0
WINCHESTER L			0
WINCHESTER L			0
WINCHESTER L	TEMPED TO 60	BOAT DOCK	0

IDAHO DEPARTMENT OF FISH AND GAME  
1995 STOCKING RECORDS  
BY REGION BY BODY OF WATER BY DATE  
CLEARWATER REGION

BODY OF WATER STOCKED	CATALOG NUMBER	STOCKING DATE	FISH SPECIE	BROOD YEAR	STOCKING HATCHERY	REARING HATCHERY	SIZE	LENGTH	NUMBER OF FISH STOCKED	POUNDS OF FISH STOCKED	NUMBER PER POUND	COUNTY	STOCKING METHOD	TANK TEMP	WATER TEMP
WINCHESTER L	0600000105	06/01/95	R1	95	20	68	2	4.20	45000	1324.00	34.0	31	1	50	55.0
WINCHESTER L	0600000105	10/03/95	RC	0	11	11	2	3.60	10200	200.00	51.0	31		59	0.0
WINCHESTER L	0600000105	10/03/95	K1	94	20	20	3	9.90	10400	4000.00	2.6	31	1	59	50.0

IDAHO DEPARTMENT OF FISH AND GAME  
1995 STOCKING RECORDS

BODY OF WATER STOCKED	COMMENTS	ACTUAL STOCKING SITE	HAUL MORTS
WINCHESTER L			0
WINCHESTER L		WINCHESTER LAKE	0
WINCHESTER L			0



SOUTHWEST/  
McCALL  
REGIONS



**THIS PAGE INTENTIONALLY LEFT BLANK**

IDAHO DEPARTMENT OF FISH AND GAME  
1995 STOCKING RECORDS  
BY REGION BY BODY OF WATER BY DATE  
SOUTHWEST REGION AND MCCALL SUBREGION

BODY OF WATER STOCKED	CATALOG NUMBER	STOCKING DATE	FISH SPECIE	BROOD YEAR	STOCKING HATCHERY	REARING HATCHERY	SIZE	LENGTH	NUMBER OF FISH STOCKED	POUNDS OF FISH STOCKED	NUMBER PER POUND	COUNTY	STOCKING METHOD	TANK TEMP	WATER TEMP
** REGION 03															
ARROWROCK RES	1000000118	04/06/95	R9	0	11	11	3	9.70	14985	5550.00	2.7	20		0	0.0
ARROWROCK RES	1000000118	05/30/95	R9	0	11	11	2	4.60	80000	3200.00	25.0	20		44	0.0
BEAD L #01 (WEST)	0900000159	09/15/95	C2	95	16	16	1	0.90	250	0.08	3280.0	08	2	0	0.0
BEAR CREEK L	1000000346	08/21/95	C2	95	16	16	1	1.55	500	0.69	722.0	08	2	0	0.0
BENEDICT L	0900000193	08/31/95	C2	95	16	16	1	0.90	400	0.07	5476.0	08	2	0	0.0
BERNARD L #01	0700001096	08/21/95	C2	95	16	16	1	1.55	500	0.69	722.0	43	2	0	0.0
BIG BUCK L	1000000187	09/13/95	K1	95	16	16	1	1.70	500	0.84	593.0	20	2	0	0.0
BIG CR	0914090000	06/13/95	R9	94	16	06	3	10.40	300	130.00	2.3	43	1	45	51.0
BIG CR	0914090000	07/19/95	R9	94	16	10	3	10.40	300	136.00	2.2	43	1	58	62.0
BIG SCENIC CREEK L	1000000211	09/13/95	C2	95	16	16	1	0.90	250	0.08	3284.0	20	2	0	0.0
BLACKWELL L	0900000366	07/22/95	K1	95	16	16	1	1.30	1000	0.76	1316.0	43	4	0	0.0
BLUE JAY L	1000000308	08/21/95	C2	95	16	16	1	1.55	500	0.69	722.0	20	2	0	0.0
BLUE JAY L	1000000242	08/31/95	K1	95	16	16	1	1.60	500	0.70	717.0	20	2	0	0.0
BLUE L	0900000256	07/15/95	K1	95	16	16	1	1.30	1000	0.72	1394.0	43	4	0	0.0
BLUE ROCK L	0900000163	09/15/95	C2	95	16	16	1	0.90	250	0.08	3280.0	08	2	0	0.0
BOISE R	1000040000	01/19/95	K1	93	20	20	3	10.00	1000	400.00	2.5	01	1	59	40.0
BOISE R	1000040000	02/01/95	K1	94	20	20	3	8.13	2415	525.00	4.6	01	1	59	42.0
BOISE R	1000020000	02/02/95	K1	94	20	20	3	8.13	1035	225.00	4.6	01	1	59	42.0
BOISE R	1000020000	02/22/95	K1	94	20	20	3	9.10	1000	303.00	3.3	01	1	59	50.0
BOISE R	1000040000	02/23/95	K1	94	20	20	3	9.10	1310	397.00	3.3	01	1	59	48.0
BOISE R	1000040000	03/08/95	K1	94	20	20	3	9.00	2000	588.00	3.4	01	1	59	44.0
BOISE R	1000020000	03/08/95	K1	94	20	20	3	9.00	1000	298.00	3.4	01	1	59	44.0
BOISE R	1000020000	03/22/95	K1	94	20	20	3	9.00	1000	295.00	3.4	01	1	59	48.0
BOISE R	1000040000	03/28/95	K1	94	20	20	3	9.00	2040	600.00	3.4	01	1	59	44.0
BOISE R	1000020000	04/05/95	K1	94	20	20	3	9.00	1000	294.00	3.4	01	1	59	45.0

IDAHO DEPARTMENT OF FISH AND GAME  
 1995 STOCKING RECORDS

BODY OF WATER STOCKED	COMMENTS	ACTUAL STOCKING SITE	HAUL MORTS
** REGION 03			
ARROWROCK RES		ARROWROCK RES	0
ARROWROCK RES		ARROWROCK RES	0
BEAD L #01 (WEST)	FLIGHT #8		0
BEAR CREEK L	FLIGHT #2		0
BENEDICT L	FLIGHT #5		0
BERNARD L #01	FLIGHT #2		0
BIG BUCK L	FLIGHT #6		0
BIG CR		SCATTER	0
BIG CR		SCATTER	0
BIG SCENIC CREEK L	FLIGHT #6		0
BLACKWELL L	VOLUNTEER		0
BLUE JAY L	FLIGHT #2		0
BLUE JAY L	FLIGHT #5		0
BLUE L	VOLUNTEER		0
BLUE ROCK L	FLIGHT #8		0
BOISE R		BARBER PARK TO VETERANS BRIDGE	0
BOISE R		BARBER PARK TO VETERANS BRIDGE	0
BOISE R		MIDDLETON BRIDGE TO EAGLE BRIDGE	0
BOISE R		MIDDLETON BR TO EAGLE RD BR	0
BOISE R		BARBER PARK TO VETERANS BR	0
BOISE R		BARBER PARK TO VETERANS BR	0
BOISE R		MIDDLETON BR TO EAGLE RD	0
BOISE R		MIDDLETON BRIDGE TO EAGLE BRIDGE	0
BOISE R		BARBER PARK TO VETERANS BRIDGE	0
BOISE R		MIDDLETON BR TO EAGLE RD	0

IDAHO DEPARTMENT OF FISH AND GAME  
1995 STOCKING RECORDS  
BY REGION BY BODY OF WATER BY DATE  
SOUTHWEST REGION AND MCCALL SUBREGION

BODY OF WATER STOCKED	CATALOG NUMBER	STOCKING DATE	FISH SPECIE	BROOD YEAR	STOCKING HATCHERY	REARING HATCHERY	SIZE	LENGTH	NUMBER OF FISH STOCKED	POUNDS OF FISH STOCKED	NUMBER PER POUND	COUNTY	STOCKING METHOD	TANK TEMP	WATER TEMP
BOISE R	1000040000	04/05/95	K1	94	20	20	3	9.00	500	147.00	3.4	01	1	59	45.0
BOISE R	1000040000	04/11/95	K1	94	20	20	3	9.40	1575	525.00	3.0	01	1	59	52.0
BOISE R	1000040000	04/19/95	BN	94	20	20	2	3.40	28192	386.20	73.0	01	1	50	44.0
BOISE R	1000040000	07/26/95	K1	94	20	20	3	9.40	2100	700.00	3.0	01	1	59	58.0
BOISE R	1000020000	07/26/95	K1	94	20	20	3	9.40	1050	350.00	3.0	01	1	59	58.0
BOISE R	1000020000	08/04/95	K1	94	20	20	3	9.60	1400	505.00	2.8	01	1	59	60.0
BOISE R	1000040000	08/07/95	K1	94	20	20	3	9.60	1385	500.00	2.8	01	1	59	60.0
BOISE R	1000020000	08/14/95	K1	94	20	20	3	9.60	2030	725.00	2.8	01	1	59	60.0
BOISE R	1000040000	08/18/95	K1	94	20	20	3	9.60	1400	500.00	2.8	01	1	59	62.0
BOISE R	1000040000	08/21/95	K1	94	20	20	3	10.10	1680	700.00	2.4	01	1	59	62.0
BOISE R	1000020000	08/21/95	K1	94	20	20	3	10.10	1680	700.00	2.4	01	1	59	62.0
BOISE R	1000020000	08/30/95	K1	94	20	20	3	10.10	1440	600.00	2.4	01	1	59	57.0
BOISE R	1000040000	08/31/95	K1	94	20	20	3	10.10	1680	700.00	2.4	01	1	59	60.0
BOISE R	1000040000	09/06/95	K1	94	20	20	5	16.10	1000	1667.00	0.6	01	1	59	56.0
BOISE R	1000020000	09/06/95	K1	94	20	20	5	16.10	150	250.00	0.6	01	1	59	60.0
BOISE R	1000040000	09/13/95	K1	94	20	20	3	10.30	1725	750.00	2.3	01	1	59	57.0
BOISE R	1000020000	09/14/95	K1	94	20	20	3	10.30	1610	700.00	2.3	01	1	59	58.0
BOISE R	1000020000	09/27/95	K1	94	20	20	3	10.30	1840	800.00	2.3	01	1	59	60.0
BOISE R	1000040000	09/28/95	K1	94	20	20	3	10.30	1840	800.00	2.3	01	1	59	60.0
BOISE R	1000020000	10/11/95	K1	94	20	20	3	9.90	1040	400.00	2.6	01	1	59	55.0
BOISE R	1000040000	10/12/95	K1	94	20	20	3	10.40	1980	900.00	2.2	01	1	59	56.0
BOISE R	1000020000	10/24/95	K1	94	20	20	3	10.40	1000	450.00	2.2	01	1	59	55.0
BOISE R	1000040000	10/25/95	K1	94	20	20	3	10.40	1400	635.00	2.2	01	1	59	54.0
BOISE R	1000040000	11/06/95	K1	94	20	20	3	10.10	1100	458.00	2.4	01	1	59	50.0
BOISE R	1000040000	11/07/95	SA	0	21	70	5	26.00	132	660.00	0.2	01	1	40	40.0
BOISE R	1000020000	11/07/95	K1	94	20	20	3	10.10	1140	475.00	2.4	01	1	59	50.0

IDAHO DEPARTMENT OF FISH AND GAME  
 1995 STOCKING RECORDS

BODY OF WATER STOCKED	COMMENTS	ACTUAL STOCKING SITE	HAUL MORTS
BOISE R		@ VETERANS BR	0
BOISE R		AMERICAN BR TO BARBER PARK	0
BOISE R	ALL FINGERLINGS AD-CLIPPED	GLENWOOD BR TO BARBER PARK	0
BOISE R		DISCOVERY PARK TO RED LION RIVERSIDE	0
BOISE R		MIDDLETON BR TO EAGLE RD	0
BOISE R		MIDDLETON BRIDGE TO EAGLE RD	0
BOISE R		VETERANS BRIDGE TO BARBER PARK	0
BOISE R		MIDDLETON BRIDGE TO EAGLE RD	0
BOISE R		VETERANS BRIDGE TO BARBER PARK	0
BOISE R		BARBER PARK TO VETERANS BRIDGE	0
BOISE R		MIDDLETON BRIDGE TO EAGLE RD	0
BOISE R			0
BOISE R		BARBER PARK TO VETERANS BRIDGE	0
BOISE R			0
BOISE R			0
BOISE R			0
BOISE R			0
BOISE R			0
BOISE R			0
BOISE R			0
BOISE R			0
BOISE R			0
BOISE R			0
BOISE R			0
BOISE R			0
BOISE R			0
BOISE R			0
BOISE R			0
BOISE R	ADIPOSE CLIPPED HATCHERY ADULTS	AMERICANA BRIDGE TO BARBER PARK	0
BOISE R			0

IDAHO DEPARTMENT OF FISH AND GAME  
1995 STOCKING RECORDS  
BY REGION BY BODY OF WATER BY DATE  
SOUTHWEST REGION AND MCCALL SUBREGION

BODY OF WATER STOCKED	CATALOG NUMBER	STOCKING DATE	FISH SPECIE	BROOD YEAR	STOCKING HATCHERY	REARING HATCHERY	SIZE	LENGTH	NUMBER OF FISH STOCKED	POUNDS OF FISH STOCKED	NUMBER PER POUND	COUNTY	STOCKING METHOD	TANK TEMP	WATER TEMP
BOISE R	1000040000	11/16/95	SA	0	21	70	5	26.00	77	385.00	0.2	01	1	40	40.0
BOISE R	1000040000	11/21/95	K1	95	20	20	3	9.15	1000	313.00	3.2	01	1	59	48.0
BOISE R	1000020000	11/21/95	K1	95	20	20	3	9.15	1000	313.00	3.2	01	1	59	48.0
BOISE R	1000040000	12/07/95	SA	0	21	70	5	26.00	52	260.00	0.2	01	1	38	38.0
BOISE R	1000040000	12/21/95	R9	95	20	20	3	9.10	1400	425.00	3.3	01	1	59	42.0
BOISE R	1000020000	12/21/95	R9	95	20	20	3	9.10	1000	300.00	3.3	01	1	59	42.0
BOULDER CR	0712100000	06/21/95	R9	94	16	06	3	10.40	250	108.00	2.3	25	1	48	41.0
BOULDER CR	0712100000	08/08/95	R9	94	16	10	3	10.40	250	114.00	2.2	25	1	57	54.0
BOULDER L	0900000321	07/23/95	C2	95	16	16	1	1.00	1000	0.29	3402.0	43	4	0	0.0
BROWNLEE RES	0500000145	11/16/95	SA	95	11	22	2	5.00	132600	5100.00	26.0	44	1	58	50.0
BROWNS L	1000000221	08/21/95	C2	95	16	16	1	1.55	750	1.04	722.0	20	2	0	0.0
BROWNS P	0900000363	05/18/95	R9	94	16	10	3	9.20	1000	303.00	3.3	43	1	43	62.0
BROWNS P	0900000363	06/05/95	R9	94	16	10	3	9.20	1000	303.00	3.3	43	1	44	65.0
BROWNS P	0900000363	06/16/95	R9	94	16	06	3	10.40	750	326.00	2.3	43	1	50	65.0
BROWNS P	0900000363	07/13/95	R9	94	16	10	3	10.40	500	227.00	2.2	43	1	53	60.0
BROWNS P	0900000363	07/18/95	R9	94	16	10	3	10.40	600	273.00	2.2	43	1	56	65.0
BROWNS P	0900000363	08/08/95	R9	94	16	10	3	10.40	500	227.00	2.2	43	1	56	62.0
BROWNS P	0900000363	09/08/95	K1	94	16	20	3	9.75	1000	370.00	2.7	43	1	54	61.0
BRUNDAGE RES	0700000187	06/29/95	R9	94	16	06	3	10.40	1000	416.00	2.4	43	1	55	57.0
BRUNDAGE RES	0700000187	06/29/95	R9	95	20	20	2	3.81	10000	450.00	45.0	43	1	59	45.0
BRUNDAGE RES	0700000187	10/10/95	RC	95	16	16	1	2.40	996	5.22	190.8	02	4	0	45.0
BRUSH L	0900000387	10/01/95	RC	95	16	16	1	2.33	1525	6.80	224.0	43	4	0	0.0
BUCK L	0900000368	09/15/95	C2	95	16	16	1	0.90	200	0.06	3280.0	43	2	0	0.0
BYBEE RES	0500000162	06/27/95	C6	95	20	20	1	1.66	31930	51.25	623.0	37	1	59	62.0
C J STRIKE RES	0500000167	03/14/95	R9	0	11	11	3	9.10	15000	5000.00	3.0	37		0	0.0
C J STRIKE RES	0500000167	03/15/95	R9	0	11	11	3	9.10	5010	1670.00	3.0	37		0	0.0

IDAHO DEPARTMENT OF FISH AND GAME  
 1995 STOCKING RECORDS

BODY OF WATER STOCKED	COMMENTS	ACTUAL STOCKING SITE	HAUL MORTS
BOISE R	ADIPOSE CLIPPED HATCHERY ADULTS	AMERICANA BRIDGE TO BARBER PARK	0
BOISE R			0
BOISE R			0
BOISE R	ADIPOSE CLIPPED HATCHERY ADULTS	AMERICANA BRIDGE TO BARBER PARK	0
BOISE R		GLENWOOD BR TO BARBER PARK	0
BOISE R		MIDDLETON BR TO EAGLE RD BR	0
BOULDER CR		SCATTER	0
BOULDER CR		SCATTER	0
BOULDER L	VOLUNTEER		0
BROWNLEE RES		BLM SPRING ACCESS	0
BROWNS L	FLIGHT #2		0
BROWNS P			0
BROWNS P			0
BROWNS P			0
BROWNS P			0
BROWNS P			1
BROWNS P			0
BROWNS P			0
BROWNS P			0
BRUNDAGE RES	LV CLIPPED INTO LAKE		0
BRUNDAGE RES			0
BRUNDAGE RES	EXCESS		0
BRUSH L	VOLUNTEER		0
BUCK L	FLIGHT #8		0
BYBEE RES			0
C J STRIKE RES		C.J. STRIKE RES	0
C J STRIKE RES		COVE ARM	0

IDAHO DEPARTMENT OF FISH AND GAME  
1995 STOCKING RECORDS  
BY REGION BY BODY OF WATER BY DATE  
SOUTHWEST REGION AND MCCALL SUBREGION

BODY OF WATER STOCKED	CATALOG NUMBER	STOCKING DATE	FISH SPECIE	BROOD YEAR	STOCKING HATCHERY	REARING HATCHERY	SIZE	LENGTH	NUMBER OF FISH STOCKED	POUNDS OF FISH STOCKED	NUMBER PER POUND	COUNTY	STOCKING METHOD	TANK TEMP	WATER TEMP
C J STRIKE RES	0500000167	04/12/95	R1	0	11	11	3	7.30	50700	7800.00	6.5	37		0	53.0
C J STRIKE RES	0500000167	04/12/95	R1	0	11	11	3	7.30	40950	6300.00	6.5	37		0	47.0
CALDWELL GRAVEL P #01	1000000103	02/01/95	K1	94	20	20	3	8.13	250	55.00	4.6	14	1	59	42.0
CALDWELL GRAVEL P #01	1000000103	04/07/95	K1	94	20	20	3	9.00	500	150.00	3.4	14	1	59	54.0
CALDWELL GRAVEL P #01	1000000103	05/15/95	K1	94	20	20	3	8.85	500	140.00	3.6	14	1	59	70.0
CALDWELL GRAVEL P #02	1000000105	02/01/95	K1	94	20	20	3	8.13	250	55.00	4.6	14	1	59	42.0
CALDWELL GRAVEL P #02	1000000105	04/07/95	K1	94	20	20	3	9.00	500	150.00	3.4	14	1	59	54.0
CALDWELL GRAVEL P #02	1000000105	05/15/95	K1	94	20	20	3	8.85	500	140.00	3.6	14	1	59	67.0
CALDWELL GRAVEL P #03	1000000104	02/01/95	K1	94	20	20	3	8.13	530	115.00	4.6	14	1	59	42.0
CALDWELL GRAVEL P #03	1000000104	04/07/95	K1	94	20	20	3	9.00	500	150.00	3.4	14	1	59	54.0
CALDWELL GRAVEL P #03	1000000104	05/15/95	K1	94	20	20	3	8.85	1000	280.00	3.6	14	1	59	68.0
CALDWELL GRAVEL P #03	1000000104	10/13/95	K1	94	20	20	3	10.40	1520	690.00	2.2	14	1	59	59.0
CALDWELL GRAVEL P #03	1000000104	11/02/95	K1	94	20	20	3	10.10	1000	417.00	2.4	14	1	59	50.0
CALDWELL GRAVEL P #03	1000000104	12/21/95	R9	95	20	20	3	9.10	300	90.00	3.3	14	1	59	40.0
CAMP L	1000000291	08/31/95	C2	95	16	16	1	0.90	400	0.07	5476.0	20	2	0	0.0
CASCADE RES	0900000270	04/24/95	R9	0	11	11	3	10.00	18000	7200.00	2.5	43		0	0.0
CASCADE RES	0900000270	05/03/95	R1	0	11	11	3	9.40	11400	3800.00	3.0	43		0	46.0
CASCADE RES	0900000270	05/03/95	R9	0	11	11	3	10.00	6000	2400.00	2.5	43		0	46.0
CASCADE RES	0900000270	05/17/95	R9	94	16	10	3	9.20	250	75.00	3.3	43	1	42	55.0
CASCADE RES	0900000270	05/18/95	R9	94	16	10	3	9.20	230	70.00	3.3	43	1	43	56.0
CASCADE RES	0900000270	05/31/95	R9	94	16	10	3	9.20	200	61.00	3.3	43	1	47	65.0
CASCADE RES	0900000270	06/08/95	K1	0	11	11	3	9.10	21700	7000.00	3.1	43		42	0.0
CASCADE RES	0900000270	06/15/95	R9	0	11	11	3	9.30	19800	6600.00	3.0	43		42	0.0
CASCADE RES	0900000270	07/06/95	R9	0	10	10	3	10.00	13440	4200.00	3.2	43	1	52	56.0
CASCADE RES	0900000270	07/10/95	K1	94	20	20	3	9.63	5040	1800.00	2.8	43	1	59	65.0
CASCADE RES	0900000270	08/15/95	K1	0	11	11	3	9.80	16330	7100.00	2.3	43		44	0.0



IDAHO DEPARTMENT OF FISH AND GAME  
 1995 STOCKING RECORDS

BODY OF WATER STOCKED	COMMENTS	ACTUAL STOCKING SITE	HAUL MORTS
C J STRIKE RES		LOVER'S RIDGE BRIDGE	0
C J STRIKE RES		COTTONWOOD CG	0
CALDWELL GRAVEL P #01			0
CALDWELL GRAVEL P #01			0
CALDWELL GRAVEL P #01			0
CALDWELL GRAVEL P #02			0
CALDWELL GRAVEL P #02			0
CALDWELL GRAVEL P #02			0
CALDWELL GRAVEL P #03			0
CALDWELL GRAVEL P #03			0
CALDWELL GRAVEL P #03			0
CALDWELL GRAVEL P #03			0
CALDWELL GRAVEL P #03			0
CALDWELL GRAVEL P #03			0
CAMP L	FLIGHT #5		0
CASCADE RES		SUGARLOAF	0
CASCADE RES		CABARTON	0
CASCADE RES		CABARTON	0
CASCADE RES	PRESENTATION - OUTDOOR SCHOOL	DONNELLY 4H CAMP	1
CASCADE RES	PRESENTATION - FISH HABITAT DAY	POISON CR BOAT RAMP	0
CASCADE RES	PRESENTATION - OUTDOOR SCHOOL	DONNELLY 4H CAMP	0
CASCADE RES		POISON CREEK	0
CASCADE RES		CAMPBELL	0
CASCADE RES		1/2 TO CABARTON 1/2 TO TAMARACK	0
CASCADE RES			0
CASCADE RES		POISON CREEK	0

IDAHO DEPARTMENT OF FISH AND GAME  
1995 STOCKING RECORDS  
BY REGION BY BODY OF WATER BY DATE  
SOUTHWEST REGION AND MCCALL SUBREGION

BODY OF WATER STOCKED	CATALOG NUMBER	STOCKING DATE	FISH SPECIE	BROOD YEAR	STOCKING HATCHERY	REARING HATCHERY	SIZE	LENGTH	NUMBER OF FISH STOCKED	POUNDS OF FISH STOCKED	NUMBER PER POUND	COUNTY	STOCKING METHOD	TANK TEMP	WATER TEMP
CAT CREEK L #01	0900000129	08/21/95	C2	95	16	16	1	1.55	750	1.04	722.0	08	2	0	0.0
CAT CREEK L #04	0900000132	08/21/95	C2	95	16	16	1	1.55	750	1.04	722.0	08	2	0	0.0
CAT CREEK L #06	0900000122	08/21/95	C2	95	16	16	1	1.55	500	0.69	722.0	08	2	0	0.0
CENTER L	0700000228	08/30/95	C2	95	16	16	1	0.90	350	0.06	5476.0	25	2	0	0.0
CLEAR CR	0914080000	06/13/95	R9	94	16	06	3	10.40	300	130.00	2.3	43	1	50	48.0
CLEAR CR	0914080000	07/19/95	R9	94	16	10	3	10.40	300	137.00	2.2	43	1	58	64.0
COFFEE CUP L	0700000157	07/24/95	C2	95	16	16	1	1.00	500	0.15	3400.0	25	4	0	0.0
CONEY L	0900000167	09/15/95	C2	95	16	16	1	0.90	250	0.08	3280.0	08	2	0	0.0
CONFUSION L	1000000280	08/31/95	C2	95	16	16	1	0.90	400	0.07	5476.0	20	2	0	0.0
COOKS L	0700000278	07/22/95	K1	95	16	16	1	1.30	1000	0.76	1316.0	25	4	0	0.0
CORRAL CREEK RES	0900000261	05/23/95	R9	94	16	10	3	9.20	1000	303.00	3.3	43	1	47	65.0
CORRAL CREEK RES	0900000261	05/24/95	R9	94	16	10	3	9.20	1750	530.00	3.3	43	1	45	61.0
CORRAL CREEK RES	0900000261	05/25/95	R9	94	16	10	3	9.20	750	227.00	3.3	43	1	44	60.0
CORRAL L	0700000177	07/28/95	K1	95	16	16	1	1.40	750	0.71	1054.0	25	4	0	0.0
COW L	0700000345	08/30/95	C2	95	16	16	1	0.90	500	0.09	5476.0	43	2	0	0.0
CRANE FALLS RES	0500000175	03/15/95	R9	0	11	11	3	9.10	6000	2000.00	3.0	37		0	0.0
CRANE FALLS RES	0500000175	05/08/95	R9	0	11	11	3	8.70	2006	535.00	3.7	37		58	66.0
CROOKED R	1029080000	07/05/95	K1	94	20	20	3	9.40	1000	333.00	3.0	08	1	59	46.0
CROOKED R	1029080000	07/19/95	K1	94	20	20	3	9.40	1200	400.00	3.0	08	1	59	53.0
CROOKED R	1029080000	08/10/95	K1	94	20	20	3	9.60	970	350.00	2.8	08	1	59	52.0
CROOKED R	1029080000	08/17/95	K1	94	20	20	3	9.60	980	350.00	2.8	08	1	59	60.0
CROOKED R	1029080000	08/23/95	K1	94	20	20	3	10.10	1200	500.00	2.4	08	1	59	54.0
CRUZEN BROWN P	0900000330	06/07/95	R9	94	16	06	3	10.40	750	326.00	2.3	43	1	46	40.0
CRUZEN BROWN P	0900000330	07/12/95	R9	94	16	10	3	10.40	750	341.00	2.2	43	1	58	50.0
CRYSTAL L	0900000351	07/22/95	RC	95	16	16	1	1.14	500	0.26	1911.0	43	4	0	0.0
DEADWOOD RES	0900000117	06/22/95	AS	94	07	07	3	8.00	1966	450.00	4.4	43	1	50	59.0

IDAHO DEPARTMENT OF FISH AND GAME  
1995 STOCKING RECORDS

BODY OF WATER STOCKED	COMMENTS	ACTUAL STOCKING SITE	HAUL MORTS
CAT CREEK L #01	FLIGHT #2		0
CAT CREEK L #04	FLIGHT #2		0
CAT CREEK L #06	FLIGHT #2		0
CENTER L	FLIGHT #4		0
CLEAR CR		SCATTER	2
CLEAR CR		SCATTER	0
COFFEE CUP L	VOLUNTEER		0
CONEY L	FLIGHT #8		0
CONFUSION L	FLIGHT #5		0
COOKS L	VOLUNTEER		0
CORRAL CREEK RES			0
CORRAL CREEK RES	2 TRIPS TO COMPLETE PLANT		0
CORRAL CREEK RES	FINAL TRIP TO FILL REQUEST		0
CORRAL L	VOLUNTEER		0
COW L	FLIGHT #4		0
CRANE FALLS RES		CRANE FALLS RES	0
CRANE FALLS RES		CRANE FALLS RES	0
CROOKED R			0
CROOKED R			0
CROOKED R			0
CROOKED R			0
CROOKED R			0
CRUZEN BROWN P			1
CRUZEN BROWN P			2
CRYSTAL L	VOLUNTEER		0
DEADWOOD RES		RIVERSIDE RAMP	0

IDAHO DEPARTMENT OF FISH AND GAME  
1995 STOCKING RECORDS  
BY REGION BY BODY OF WATER BY DATE  
SOUTHWEST REGION AND MCCALL SUBREGION

BODY OF WATER STOCKED	CATALOG NUMBER	STOCKING DATE	FISH SPECIE	BROOD YEAR	STOCKING HATCHERY	REARING HATCHERY	SIZE	LENGTH	NUMBER OF FISH STOCKED	POUNDS OF FISH STOCKED	NUMBER PER POUND	COUNTY	STOCKING METHOD	TANK TEMP	WATER TEMP
DEADWOOD RES	0900000117	07/06/95	K1	95	20	20	2	2.90	10000	97.00	103.0	43	1	59	70.0
DEADWOOD RES	0900000117	07/06/95	FC	94	20	20	2	5.75	8020	530.00	15.1	43	1	59	70.0
DIAMOND L	1000000218	08/21/95	C2	95	16	16	1	1.55	750	1.04	722.0	20	2	0	0.0
DITCH CREEK L	0700000323	09/13/95	K1	95	16	16	1	1.70	1000	1.69	593.0	43	2	0	0.0
EIGHT MILE CREEK L #02	0900000126	08/21/95	C2	95	16	16	1	1.55	500	0.69	722.0	08	2	0	0.0
EIGHT MILE CREEK L #03	0900000127	08/21/95	C2	95	16	16	1	1.55	750	1.04	722.0	08	2	0	0.0
EMERALD L	0500000132	08/30/95	K1	95	16	16	1	1.60	1000	1.39	717.0	02	2	0	0.0
ENOS L #01	0700000375	08/30/95	K1	95	16	16	1	1.60	500	0.70	717.0	43	2	0	0.0
ENOS L #02	0700000377	08/30/95	C2	95	16	16	1	0.90	350	0.06	5476.0	43	2	0	0.0
ENOS L #03	0700000378	08/30/95	K1	95	16	16	1	1.60	500	0.70	717.0	43	2	0	0.0
ENOS L #05	0700000380	08/30/95	C2	95	16	16	1	0.90	350	0.06	5476.0	43	2	0	0.0
ENOS L #06	0700000384	08/30/95	C2	95	16	16	1	0.90	350	0.06	5476.0	43	2	0	0.0
FALL CREEK L #01	0900000185	08/31/95	C2	95	16	16	1	0.90	400	0.07	5476.0	08	2	0	0.0
FALL CREEK L #02	0900000186	08/31/95	C2	95	16	16	1	0.90	400	0.07	5476.0	08	2	0	0.0
FEATHER L	0900000165	09/15/95	C2	95	16	16	1	0.90	250	0.08	3280.0	08	2	0	0.0
FISH (MUD) L	0700000196	09/06/95	C2	94	16	16	3	7.32	1000	151.30	6.6	02	1	60	62.0
FISH (MUD) L	0700000196	09/06/95	C2	94	16	16	3	7.32	1015	145.50	7.0	02	1	60	62.0
FOGG L	0900000308	08/09/95	K1	95	16	16	1	1.50	500	0.63	797.0	43	4	0	0.0
GEORGE & ROBS L	0700000526	08/11/95	K1	95	16	16	1	1.60	450	0.62	730.0	43	4	0	0.0
GOLD FORK R	0914140000	05/25/95	R9	94	16	10	3	9.20	500	151.00	3.3	43	1	47	42.0
GOLD FORK R	0914140000	06/22/95	R9	94	16	06	3	10.40	500	217.00	2.3	43	1	49	44.0
GOLD FORK R	0914140000	07/25/95	R9	94	16	10	3	10.40	500	227.00	2.2	43	1	56	58.0
GOLDEN L	0900000353	09/22/95	K1	95	16	16	1	1.70	1000	1.79	558.0	43	2	0	0.0
GOOSE CR	0712130000	06/21/95	R9	94	16	06	3	10.40	250	108.00	2.3	43	1	48	42.0
GOOSE CR	0712130000	08/08/95	R9	94	16	10	3	10.40	250	114.00	2.2	43	1	57	50.0
GOOSE L	0700000189	06/26/95	R9	94	16	06	3	10.40	4000	1667.00	2.4	43	1	45	51.0

IDAHO DEPARTMENT OF FISH AND GAME  
1995 STOCKING RECORDS

BODY OF WATER STOCKED	COMMENTS	ACTUAL STOCKING SITE	HAUL MORTS
DEADWOOD RES		NEAR MOUTH OF DEADWOOD R	0
DEADWOOD RES		NEAR MOUTH OF DEADWOOD R	100
DIAMOND L	FLIGHT #2		0
DITCH CREEK L	FLIGHT #6		0
EIGHT MILE CREEK L #02	FLIGHT #2		0
EIGHT MILE CREEK L #03	FLIGHT #2		0
EMERALD L	FLIGHT #4		0
ENOS L #01	FLIGHT #4		0
ENOS L #02	FLIGHT #4		0
ENOS L #03	FLIGHT #4		0
ENOS L #05	FLIGHT #4		0
ENOS L #06	FLIGHT #4		0
FALL CREEK L #01	FLIGHT #5		0
FALL CREEK L #02	FLIGHT #5		0
FEATHER L	FLIGHT #8		0
FISH (MUD) L	REPLACEMENT BROODSTOCK FROM INNER PAYETTE LAKE NET PEN		25
FISH (MUD) L	REPLACEMENT BROODSTOCK FROM OUTER PAYETTE LAKE NET PEN		25
FOGG L	VOLUNTEER		0
GEORGE & ROBS L	VOLUNTEER		0
GOLD FORK R		SCATTER	0
GOLD FORK R		SCATTER	0
GOLD FORK R		SCATTER	0
GOLDEN L	FLIGHT #11		0
GOOSE CR		SCATTER	0
GOOSE CR		SCATTER	0
GOOSE L	2 TRIPS TO COMPLETE PLANT		3

IDAHO DEPARTMENT OF FISH AND GAME  
1995 STOCKING RECORDS  
BY REGION BY BODY OF WATER BY DATE  
SOUTHWEST REGION AND MCCALL SUBREGION

BODY OF WATER STOCKED	CATALOG NUMBER	STOCKING DATE	FISH SPECIE	BROOD YEAR	STOCKING HATCHERY	REARING HATCHERY	SIZE	LENGTH	NUMBER OF FISH STOCKED	POUNDS OF FISH STOCKED	NUMBER PER POUND	COUNTY	STOCKING METHOD	TANK TEMP	WATER TEMP
GOOSE L	0700000189	07/24/95	K0	94	15	15	2	4.00	5380	125.00	43.0	02	1	56	65.0
GRANITE L	0900000380	06/27/95	R9	94	16	06	3	10.40	3000	1250.00	2.4	43	1	46	50.0
GRASMERE RES	0500000173	06/27/95	C6	95	20	20	1	1.66	7475	12.00	623.0	37	1	59	62.0
GRIMES CR	1019080000	06/22/95	K1	94	20	20	3	9.40	700	233.00	3.0	08	1	59	46.0
GRIMES CR	1019080000	07/07/95	K1	94	20	20	3	9.63	600	215.00	2.8	08	1	59	55.0
GRIMES CR	1019080000	07/18/95	K1	94	20	20	3	9.40	600	200.00	3.0	08	1	59	61.0
GRIMES CR	1019080000	07/25/95	K1	94	20	20	3	9.40	1000	333.00	3.0	08	1	59	55.0
GRIMES CR	1019080000	08/11/95	K1	94	20	20	3	9.60	485	175.00	2.8	08	1	59	59.0
HEART L	1000000292	08/31/95	C2	95	16	16	1	0.90	400	0.07	5476.0	20	2	0	0.0
HELEN L	0900000209	08/31/95	C2	95	16	16	1	0.90	400	0.07	5476.0	08	2	0	0.0
HELLS CANYON RES	0500000131	05/11/95	SA	0	21	70	5	26.00	28	140.00	0.2	02	3	65	65.0
HELLS CANYON RES	0500000131	11/09/95	R1	0	11	11	2	5.80	25725	2100.00	12.2	02		0	0.0
HELLS CANYON RES	0500000131	11/16/95	SA	0	21	70	5	26.00	76	380.00	0.2	02	3	40	40.0
HELLS CANYON RES	0500000131	12/07/95	SA	0	21	70	5	26.00	52	260.00	0.2	02	3	38	38.0
HERRICK L	0900000251	05/22/95	R9	94	16	10	3	9.20	3000	909.00	3.3	43	1	43	54.0
HIDDEN L	0900000269	07/15/95	C2	95	16	16	1	1.00	500	0.14	3462.0	43	4	0	0.0
HIDDEN L	0700000179	07/25/95	C2	95	16	16	1	1.00	1000	0.29	3400.0	25	4	0	0.0
HIDDEN L (PAYETTE PEAK L)	0900000226	09/15/95	C2	95	16	16	1	0.90	250	0.08	3280.0	08	2	0	0.0
HORNET CREEK RES	0800000104	07/19/95	K1	95	16	16	1	1.30	3000	2.22	1350.0	44	4	0	0.0
HORSE PASTURE L	0500000141	08/22/95	K1	95	16	16	1	1.60	500	0.73	687.0	02	2	0	0.0
HORSESHOE BEND P	0900000113	03/15/95	K1	94	20	20	3	9.00	1020	300.00	3.4	08	1	59	49.0
HORSESHOE BEND P	0900000113	04/12/95	K1	94	20	20	3	9.40	1000	333.00	3.0	08	1	59	54.0
HORSESHOE BEND P	0900000113	05/08/95	K1	94	20	20	3	9.40	1000	333.00	3.0	08	1	59	60.0
HORSESHOE BEND P	0900000113	06/08/95	K1	94	20	20	3	9.40	500	167.00	3.0	08	1	59	61.0
HORSESHOE BEND P	0900000113	09/26/95	K1	94	20	20	3	10.30	1150	500.00	2.3	08	1	59	62.0
HORSESHOE BEND P	0900000113	10/10/95	K1	94	20	20	3	9.90	1040	400.00	2.6	08	1	59	55.0



IDAHO DEPARTMENT OF FISH AND GAME  
1995 STOCKING RECORDS  
BY REGION BY BODY OF WATER BY DATE  
SOUTHWEST REGION AND MCCALL SUBREGION

BODY OF WATER STOCKED	CATALOG NUMBER	STOCKING DATE	FISH SPECIE	BROOD YEAR	STOCKING HATCHERY	REARING HATCHERY	SIZE	LENGTH	NUMBER OF FISH STOCKED	POUNDS OF FISH STOCKED	NUMBER PER POUND	COUNTY	STOCKING METHOD	TANK TEMP	WATER TEMP
HORSETHIEF RES	0900000266	05/24/95	K1	94	20	20	3	9.40	10000	3333.00	3.0	43	1	59	55.0
HORTON L	0900000381	07/23/95	RC	95	16	16	1	1.14	500	0.26	1911.0	43	4	0	0.0
HUM L	0700000364	10/02/95	RC	95	16	16	1	2.33	750	3.35	224.0	43	2	0	0.0
IDAHO CITY P	1000000360	06/08/95	K1	94	20	20	3	9.40	200	65.00	3.0	08	1	59	58.0
INDIAN CR	1007000000	04/18/95	BN	94	20	20	2	3.30	8890	115.00	77.3	01	1	59	44.0
INDIAN CR	1007000000	06/08/95	K1	94	20	20	3	9.40	200	67.00	3.0	14	1	59	55.0
JOSEPHINE L #02	0700000408	07/22/95	K1	95	16	16	1	1.30	1000	0.76	1316.0	25	4	0	0.0
JUNGLE L #01	0700000373	08/30/95	C2	95	16	16	1	0.90	350	0.06	5476.0	43	2	0	0.0
KENNALLY CR	0914140001	05/25/95	R9	94	16	10	3	9.20	400	121.00	3.3	43	1	47	40.0
KENNALLY CR	0914140001	06/22/95	R9	94	16	06	3	10.40	400	174.00	2.3	43	1	48	42.0
KENNALLY CR	0914140001	07/25/95	R9	94	16	10	3	10.40	400	182.00	2.2	43	1	56	52.0
LAKE CREEK L	1000000202	08/21/95	C2	95	16	16	1	0.80	500	0.08	6178.0	20	2	0	0.0
LAKE CREEK L #01	0900000175	08/31/95	C2	95	16	16	1	0.90	400	0.07	5476.0	08	2	0	0.0
LAKE FORK CR	0914170000	06/15/95	R9	94	16	06	3	10.40	1000	435.00	2.3	43	1	44	40.0
LAKE FORK CR	0914170000	06/27/95	R9	94	16	06	3	10.40	2000	833.00	2.4	43	1	49	48.0
LAKE LOWELL	1000000101	06/27/95	C6	95	20	20	1	1.70	25265	42.75	591.0	14	1	59	65.0
LAKE LOWELL	1000000101	09/25/95	C6	95	20	20	2	3.70	7065	150.00	47.1	14	1	59	65.0
LEGGIT L	1000000262	09/13/95	K1	95	16	16	1	1.70	500	0.84	593.0	20	2	0	0.0
LICK L	0700000703	09/13/95	C2	95	16	16	1	0.90	400	0.12	3284.0	43	2	0	0.0
LIMBER L	0900000174	09/15/95	C2	95	16	16	1	0.90	250	0.08	3280.0	08	2	0	0.0
LITTLE BLUE CREEK RES	0500000155	06/27/95	C6	95	20	20	1	1.66	15420	24.75	623.0	37	1	59	68.0
LITTLE PAYETTE L	0900000326	05/09/95	K1	0	10	10	3	11.00	10000	5263.00	1.9	43	1	52	48.0
LITTLE SALMON R	0712000000	06/21/95	R9	94	16	06	3	10.40	1000	435.00	2.3	25	1	48	48.0
LITTLE SALMON R	0712000000	06/30/95	R9	94	16	06	3	10.40	1000	416.00	2.4	25	1	50	60.0
LODGEPOLE L	1000000310	08/21/95	C2	95	16	16	1	1.55	430	0.60	722.0	20	2	0	0.0
LOGGER CR	1018000000	04/19/95	BN	94	20	20	2	3.40	3000	41.10	73.0	01	1	50	47.0



IDAHO DEPARTMENT OF FISH AND GAME  
1995 STOCKING RECORDS

BODY OF WATER STOCKED	COMMENTS	ACTUAL STOCKING SITE	HAUL MORTS
HORSETHIEF RES			0
HORTON L	VOLUNTEER		0
HUM L	FLIGHT #12		0
IDAHO CITY P	PLANTED FOR FREE FISHING DAY		0
INDIAN CR		BLACK CAT BR & IN KUNA	0
INDIAN CR			0
JOSEPHINE L #02	VOLUNTEER		0
JUNGLE L #01	FLIGHT #4		0
KENNALLY CR		SCATTER	0
KENNALLY CR		SCATTER	0
KENNALLY CR		SCATTER	0
LAKE CREEK L	FLIGHT #2		0
LAKE CREEK L #01	FLIGHT #5		0
LAKE FORK CR		SCATTER	0
LAKE FORK CR		SCATTER	0
LAKE LOWELL			0
LAKE LOWELL			0
LEGGIT L	FLIGHT #6		0
LICK L	FLIGHT #6		0
LIMBER L	FLIGHT #8		0
LITTLE BLUE CREEK RES			0
LITTLE PAYETTE L			0
LITTLE SALMON R		SCATTER	2
LITTLE SALMON R		SCATTER	0
LODGEPOLE L	FLIGHT #2		0
LOGGER CR	ALL FINGERLINGS AD-CLIPPED	BEHIND PARK CENTER P TO PARK CENTER BR	0

IDAHO DEPARTMENT OF FISH AND GAME  
1995 STOCKING RECORDS  
BY REGION BY BODY OF WATER BY DATE  
SOUTHWEST REGION AND MCCALL SUBREGION

BODY OF WATER STOCKED	CATALOG NUMBER	STOCKING DATE	FISH SPECIE	BROOD YEAR	STOCKING HATCHERY	REARING HATCHERY	SIZE	LENGTH	NUMBER OF FISH STOCKED	POUNDS OF FISH STOCKED	NUMBER PER POUND	COUNTY	STOCKING METHOD	TANK TEMP	WATER TEMP
LOST L	0900000263	07/15/95	C2	95	16	16	1	1.00	1000	0.29	3462.0	43	4	0	0.0
LOST VALLEY RES	0800000112	04/27/95	K1	94	20	20	3	9.30	3008	968.00	3.1	02	1	59	50.0
LOST VALLEY RES	0800000112	05/18/95	K1	94	20	20	3	9.30	6200	2000.00	3.1	02	1	50	52.0
LOST VALLEY RES	0800000112	05/24/95	R9	94	20	20	2	6.10	24200	2200.00	11.0	02	1	59	58.0
LOST VALLEY RES	0800000112	05/24/95	K1	94	20	20	3	9.40	1050	350.00	3.0	02	1	59	58.0
LOST VALLEY RES	0800000112	06/26/95	K1	94	20	20	3	9.10	5000	1515.00	3.3	43	1	59	55.0
LOWER BOULDER RES	0900000320	06/08/95	R9	94	16	06	3	10.40	700	304.00	2.3	43	1	49	41.0
LOWER BOULDER RES	0900000320	06/09/95	R9	94	16	06	3	10.40	700	304.00	2.3	43	1	45	41.0
LOWER BOULDER RES	0900000320	06/12/95	R9	94	16	06	3	10.40	1100	479.00	2.3	43	1	49	48.0
LOWER BOULDER RES	0900000320	06/29/95	R9	94	16	06	3	10.40	1000	416.00	2.4	43	1	50	58.0
LUCKY PEAK RES	1000000115	04/07/95	R9	0	11	11	3	9.70	1080	400.00	2.7	01		0	45.0
LUCKY PEAK RES	1000000115	04/07/95	R9	0	11	11	3	9.50	22040	7600.00	2.9	01		0	45.0
LUCKY PEAK RES	1000000115	04/17/95	C3	0	11	11	3	6.70	66240	7200.00	9.2	01		0	47.0
LUCKY PEAK RES	1000000115	05/23/95	K0	94	15	15	2	3.00	207000	1800.00	115.0	01	1	52	56.0
LUCKY PEAK RES	1000000115	05/30/95	K0	94	15	15	2	3.00	49400	650.00	76.0	01	1	52	56.0
LUCKY PEAK RES	1000000115	07/07/95	FC	94	20	20	2	4.90	5280	220.00	24.0	01	1	59	69.0
LUCKY PEAK RES	1000000115	07/12/95	KL	94	46	46	1	1.94	126998	279.00	455.1	01	1	52	0.0
LUCKY PEAK RES	1000000115	08/28/95	R9	0	11	11	3	8.70	22200	6000.00	3.7	01		49	0.0
LUCKY PEAK RES	1000000115	10/27/95	R1	0	11	11	3	6.90	29040	4400.00	6.6	01		59	0.0
LUCKY PEAK RES	1000000115	10/27/95	R1	0	11	11	3	6.90	31020	4700.00	6.6	01		59	0.0
LUCKY PEAK RES	1000000115	11/02/95	LT	94	10	10	2	8.00	25000	2940.00	8.5	01	1	52	0.0
M F BOISE R	1042000000	07/25/95	K1	94	20	20	3	9.40	2025	675.00	3.0	20	1	59	48.0
M F BOISE R	1042000000	07/28/95	K1	94	20	20	3	9.87	1820	700.00	2.6	20	1	59	54.0
M F BOISE R	1042000000	08/10/95	K1	94	20	20	3	9.60	970	350.00	2.8	20	1	59	59.0
M F BOISE R	1042000000	08/11/95	K1	94	20	20	3	9.60	1939	700.00	2.8	20	1	59	60.0
M F BOISE R	1042000000	08/15/95	K1	94	20	20	3	9.60	1960	700.00	2.8	20	1	59	60.0

IDAHO DEPARTMENT OF FISH AND GAME  
1995 STOCKING RECORDS

BODY OF WATER STOCKED	COMMENTS	ACTUAL STOCKING SITE	HAUL MORTS
LOST L	VOLUNTEER		0
LOST VALLEY RES			0
LOST VALLEY RES			0
LOST VALLEY RES			0
LOST VALLEY RES			0
LOST VALLEY RES			0
LOWER BOULDER RES			1
LOWER BOULDER RES			1
LOWER BOULDER RES	2 TRIPS TO COMPLETE PLANT		1
LOWER BOULDER RES			2
LUCKY PEAK RES		LUCKY PEAK RES	0
LUCKY PEAK RES		LUCKY PEAK RES	0
LUCKY PEAK RES		LUCKY PEAK RES	0
LUCKY PEAK RES	LOT 4-U-CO-KO C=2897 FINS=79%	MORES CREEK AT ROBIE CR. BRIDGE	26
LUCKY PEAK RES	LOT 4-U-CO-KO C=2897 FINS=79%	MORES CR. AT ROBIE CR. BRIDGE	6
LUCKY PEAK RES			0
LUCKY PEAK RES	RACEWAYS 22 & 25	PUBLIC BOAT RAMP	0
LUCKY PEAK RES		SPRING SHORES MARINA	0
LUCKY PEAK RES		SPRING SHORES MARINA	0
LUCKY PEAK RES		SPRING SHORES MARINA	0
LUCKY PEAK RES	AD CLIPPED - 1/2 ORIGINAL REQUEST		0
M F BOISE R		NEAR ATLANTA	0
M F BOISE R		LOWER SECTION	0
M F BOISE R		NEAR ATLANTA	0
M F BOISE R		LOWER SECTION	0
M F BOISE R		LOWER SECTION	0

IDAHO DEPARTMENT OF FISH AND GAME  
1995 STOCKING RECORDS  
BY REGION BY BODY OF WATER BY DATE  
SOUTHWEST REGION AND MCCALL SUBREGION

BODY OF WATER STOCKED	CATALOG NUMBER	STOCKING DATE	FISH SPECIE	BROOD YEAR	STOCKING HATCHERY	REARING HATCHERY	SIZE	LENGTH	NUMBER OF FISH STOCKED	POUNDS OF FISH STOCKED	NUMBER PER POUND	COUNTY	STOCKING METHOD	TANK TEMP	WATER TEMP
M F PAYETTE R	0913020000	05/25/95	K1	94	20	20	3	9.30	1000	325.00	3.1	43	1	59	42.0
M F PAYETTE R	0913020000	06/15/95	K1	94	20	20	3	9.40	600	200.00	3.0	43	1	59	48.0
M F PAYETTE R	0913020000	06/28/95	K1	94	20	20	3	9.40	825	275.00	3.0	43	1	59	45.0
M F PAYETTE R	0913020000	07/11/95	K1	94	20	20	3	9.63	700	250.00	2.8	43	1	59	53.0
M F PAYETTE R	0913020000	07/18/95	K1	94	20	20	3	9.40	1011	337.00	3.0	43	1	59	56.0
M F PAYETTE R	0913020000	07/27/95	K1	94	20	20	3	9.87	520	200.00	2.6	43	1	59	58.0
M F PAYETTE R	0913020000	08/08/95	K1	94	20	20	3	9.60	970	350.00	2.8	43	1	59	56.0
M F PAYETTE R	0913020000	08/15/95	K1	94	20	20	3	9.60	602	215.00	2.8	43	1	59	58.0
M F PAYETTE R	0913020000	08/22/95	K1	94	20	20	3	10.10	600	250.00	2.4	43	1	59	53.0
M F PAYETTE R	0913020000	08/30/95	K1	94	20	20	3	10.10	960	400.00	2.4	43	1	59	55.0
M F WEISER R	0819000000	06/16/95	R9	94	16	06	3	10.40	1500	652.00	2.3	43	1	46	51.0
MALONY L	0900000338	09/22/95	GR	95	16	16	1	1.80	860	2.12	404.0	43	2	0	0.0
MANNS CREEK RES	0800000108	03/23/95	K1	94	20	20	3	9.00	4080	1200.00	3.4	44	1	50	45.0
MANNS CREEK RES	0800000108	05/18/95	K1	94	20	20	3	9.30	3023	975.00	3.1	44	1	50	53.0
MANNS CREEK RES	0800000108	06/09/95	K1	94	20	20	3	9.40	2025	675.00	3.0	44	1	59	55.0
MANNS CREEK RES	0800000108	10/03/95	K1	94	20	20	3	9.90	3120	1200.00	2.6	44	1	59	61.0
MARSING P	0500000152	01/06/95	K1	93	20	20	3	10.00	438	175.00	2.5	37	1	59	50.0
MARSING P	0500000152	01/19/95	K1	93	20	20	3	10.00	250	100.00	2.5	37	1	59	50.0
MARSING P	0500000152	02/03/95	K1	94	20	20	3	8.13	250	54.00	4.6	37	1	59	50.0
MARSING P	0500000152	02/17/95	K1	94	20	20	3	8.13	230	50.00	4.6	37	1	59	45.0
MARSING P	0500000152	03/03/95	K1	94	20	20	3	9.00	350	103.00	3.4	37	1	59	43.0
MARSING P	0500000152	03/17/95	K1	94	20	20	3	9.00	370	109.00	3.4	37	1	59	50.0
MARSING P	0500000152	04/07/95	K1	94	20	20	3	9.00	300	88.00	3.4	37	1	59	54.0
MARSING P	0500000152	04/21/95	K1	94	20	20	3	9.50	800	275.00	2.9	37	1	59	56.0
MARSING P	0500000152	04/26/95	K1	94	20	20	3	9.30	500	161.00	3.1	37	1	59	55.0
MARSING P	0500000152	05/05/95	K1	94	20	20	3	9.40	501	167.00	3.0	37	1	59	57.0



IDAHO DEPARTMENT OF FISH AND GAME  
1995 STOCKING RECORDS  
BY REGION BY BODY OF WATER BY DATE  
SOUTHWEST REGION AND MCCALL SUBREGION

BODY OF WATER STOCKED	CATALOG NUMBER	STOCKING DATE	FISH SPECIE	BROOD YEAR	STOCKING HATCHERY	REARING HATCHERY	SIZE	LENGTH	NUMBER OF FISH STOCKED	POUNDS OF FISH STOCKED	NUMBER PER POUND	COUNTY	STOCKING METHOD	TANK TEMP	WATER TEMP
MARSING P	0500000152	05/26/95	K1	94	20	20	3	9.30	310	100.00	3.1	37	1	59	60.0
MARSING P	0500000152	06/08/95	K1	94	20	20	3	9.40	500	167.00	3.0	37	1	59	58.0
MARSING P	0500000152	09/14/95	K1	94	20	20	3	10.30	500	217.00	2.3	37	1	59	66.0
MARSING P	0500000152	09/28/95	K1	94	20	20	3	10.30	300	130.00	2.3	37	1	59	62.0
MARSING P	0500000152	10/12/95	K1	94	20	20	3	9.90	325	125.00	2.6	37	1	59	56.0
MARSING P	0500000152	10/25/95	K1	94	20	20	3	10.40	300	136.00	2.2	37	1	59	54.0
MARSING P	0500000152	11/07/95	K1	94	20	20	3	10.10	300	125.00	2.4	37	1	59	50.0
MARSING P	0500000152	11/21/95	K1	95	20	20	3	9.15	300	94.00	3.2	37	1	59	50.0
MARSING P	0500000152	12/06/95	R9	95	20	20	3	9.10	300	90.00	3.3	37	1	59	50.0
MARSING P	0500000152	12/21/95	R9	95	20	20	3	9.10	300	90.00	3.3	37	1	59	40.0
MARTIN L	0900000137	07/05/95	K1	94	20	20	3	9.40	500	167.00	3.0	08	1	59	61.0
MARTIN L	0900000137	07/19/95	K1	94	20	20	3	9.40	1080	360.00	3.0	08	1	59	50.0
MARTIN L	0900000137	08/14/95	K1	94	20	20	3	9.60	490	175.00	2.8	08	1	59	65.0
MCWILLARDS L	0900000168	09/15/95	C2	95	16	16	1	0.90	250	0.08	3280.0	08	2	0	0.0
MEADOW CREEK L	0700000462	09/22/95	GR	95	16	16	1	1.80	165	0.40	404.0	43	2	0	0.0
MIDDLE CALIFORNIA L	0700000250	08/30/95	C2	95	16	16	1	0.90	350	0.06	5476.0	25	2	0	0.0
MIDDLE HAZARD L	0700000169	06/26/95	R9	94	16	06	3	10.40	2500	1042.00	2.4	43	1	47	53.0
MORES CR	1019000000	06/22/95	K1	94	20	20	3	9.40	800	267.00	3.0	08	1	59	49.0
MORES CR	1019000000	07/07/95	K1	94	20	20	3	9.63	800	285.00	2.8	08	1	59	55.0
MORES CR	1019000000	07/18/95	K1	94	20	20	3	9.40	900	300.00	3.0	08	1	59	61.0
MORES CR	1019000000	08/11/95	K1	94	20	20	3	9.60	485	175.00	2.8	08	1	59	59.0
MORES CR	1019000000	08/17/95	K1	94	20	20	3	9.60	980	350.00	2.8	08	1	59	60.0
MORGAN L	0700000155	07/24/95	C2	95	16	16	1	1.00	1000	0.29	3400.0	25	4	0	0.0
MOUNTAIN HOME CANAL	0524000000	06/09/95	K1	94	20	20	3	9.40	450	150.00	3.0	20	1	59	60.0
MOUNTAIN HOME RES	0500000180	03/14/95	R9	0	11	11	3	9.10	3000	1000.00	3.0	20		0	49.0
MUD L	0700000461	06/23/95	R9	94	16	06	3	10.40	1000	416.00	2.4	43	1	48	53.0

IDAHO DEPARTMENT OF FISH AND GAME  
 1995 STOCKING RECORDS

BODY OF WATER STOCKED	COMMENTS	ACTUAL STOCKING SITE	HAUL MORTS
MARSING P			0
MARSING P			0
MARSING P			0
MARSING P			0
MARSING P			0
MARSING P			0
MARSING P			0
MARSING P			0
MARSING P			0
MARSING P			0
MARSING P			0
MARSING P			0
MARSING P			0
MARSING P			0
MARTIN L			0
MARTIN L			0
MARTIN L			0
MCWILLARDS L	FLIGHT #8		0
MEADOW CREEK L	FLIGHT #11		0
MIDDLE CALIFORNIA L	FLIGHT #4		0
MIDDLE HAZARD L			0
MORES CR			0
MORES CR			0
MORES CR			0
MORES CR			0
MORES CR			0
MORGAN L	VOLUNTEER		0
MOUNTAIN HOME CANAL	PLANTED FOR FREE FISHING DAY CLINIC	NEAR FOREST SERVICE OFFICE	0
MOUNTAIN HOME RES		MOUNTAIN HOME RES	0
MUD L			2

IDAHO DEPARTMENT OF FISH AND GAME  
1995 STOCKING RECORDS  
BY REGION BY BODY OF WATER BY DATE  
SOUTHWEST REGION AND MCCALL SUBREGION

BODY OF WATER STOCKED	CATALOG NUMBER	STOCKING DATE	FISH SPECIE	BROOD YEAR	STOCKING HATCHERY	REARING HATCHERY	SIZE	LENGTH	NUMBER OF FISH STOCKED	POUNDS OF FISH STOCKED	NUMBER PER POUND	COUNTY	STOCKING METHOD	TANK TEMP	WATER TEMP
N F KENALLY L #01	090000298	09/22/95	K1	95	16	16	1	1.70	250	0.45	558.0	43	2	0	0.0
N F KENALLY L #03	090000300	09/22/95	K1	95	16	16	1	1.70	250	0.45	558.0	43	2	0	0.0
N F LAKE FORK CR	0914170005	06/15/95	R9	94	16	06	3	10.40	300	130.00	2.3	43	1	44	40.0
N F LAKE FORK CR	0914170005	06/27/95	R9	94	16	06	3	10.40	700	292.00	2.4	43	1	49	48.0
N F LICK CREEK L	070000347	09/13/95	C2	95	16	16	1	0.90	250	0.08	3284.0	43	2	0	0.0
N F PAYETTE R	0914000005	06/20/95	R9	94	16	06	3	10.40	1250	543.00	2.3	43	1	44	49.0
N F PAYETTE R	0914000006	06/20/95	R9	94	16	06	3	10.40	1250	543.00	2.3	43	1	45	43.0
N F PAYETTE R	0914000007	06/28/95	R9	94	16	06	3	10.40	300	125.00	2.4	43	1	49	54.0
N F PAYETTE R	0914000005	07/03/95	R9	94	16	06	3	10.40	1000	416.00	2.4	43	1	51	60.0
N F PAYETTE R	0914000006	07/10/95	R9	94	16	10	3	10.40	1250	568.00	2.2	43	1	56	61.0
N F PAYETTE R	0914000001	07/14/95	R9	94	16	10	3	10.40	750	341.00	2.2	43	1	58	64.0
N F PAYETTE R	0914000005	07/17/95	R9	94	16	10	3	10.40	1250	568.00	2.2	43	1	54	62.0
N F PAYETTE R	0914000007	07/17/95	R9	94	16	10	3	10.40	400	182.00	2.2	43	1	58	61.0
N F PAYETTE R	0914000006	07/26/95	R9	94	16	10	3	10.40	1250	568.00	2.2	43	1	57	56.0
N F PAYETTE R	0914000005	08/01/95	R9	94	16	10	3	10.40	1250	568.00	2.2	43	1	59	69.0
N F PAYETTE R	0914000006	08/11/95	R9	94	16	10	3	10.40	750	341.00	2.2	43	1	55	62.0
N F PAYETTE R	0914000007	08/11/95	R9	94	16	10	3	10.40	300	136.00	2.2	43	1	57	62.0
N F PAYETTE R	0914000005	08/11/95	R9	94	16	10	3	10.40	15	7.00	2.2	43	3	0	60.0
N F PAYETTE R	0914000005	09/08/95	K1	94	16	20	3	9.75	350	130.00	2.7	43	1	54	56.0
NAHNEKE L	100000216	09/13/95	C2	95	16	16	1	0.90	250	0.08	3284.0	20	2	0	0.0
NANNY CREEK L	100000230	09/13/95	C2	95	16	16	1	0.90	250	0.08	3284.0	20	2	0	0.0
NORTH CREEK L	070000227	08/30/95	K1	95	16	16	1	1.60	1000	1.39	717.0	25	2	0	0.0
OREAMMUS L	0900000169	09/15/95	C2	95	16	16	1	0.90	250	0.08	3280.0	08	2	0	0.0
OXBOW RES	0500000134	11/09/95	R1	0	11	11	2	5.80	45325	3700.00	12.2	02		0	0.0
PACK RAT L	0900000170	09/15/95	C2	95	16	16	1	0.90	250	0.08	3280.0	08	2	0	0.0
PANCHO L	100000275	08/31/95	C2	95	16	16	1	0.90	400	0.07	5476.0	20	2	0	0.0



IDAHO DEPARTMENT OF FISH AND GAME  
1995 STOCKING RECORDS

BODY OF WATER STOCKED	COMMENTS	ACTUAL STOCKING SITE	HAUL MORTS
N F KENNALLY L #01	FLIGHT #11		0
N F KENNALLY L #03	FLIGHT #11		0
N F LAKE FORK CR		SCATTER	0
N F LAKE FORK CR		SCATTER	0
N F LICK CREEK L	FLIGHT #6		0
N F PAYETTE R		SCATTER	0
N F PAYETTE R		SCATTER	0
N F PAYETTE R		SCATTER	0
N F PAYETTE R		SCATTER	1
N F PAYETTE R		SCATTER	1
N F PAYETTE R		SCATTER	2
N F PAYETTE R		SCATTER	0
N F PAYETTE R		SCATTER	1
N F PAYETTE R		SCATTER	0
N F PAYETTE R		SCATTER	1
N F PAYETTE R		SCATTER	0
N F PAYETTE R		SCATTER	0
N F PAYETTE R	EMPTIED COLLECTION BASIN	ADJACENT TO HATCHERY	0
N F PAYETTE R	EMPTIED COLLECTION BASIN	SHEEPHERDER BRIDGE	0
NAHNEKE L	FLIGHT #6		0
NANNY CREEK L	FLIGHT #6		0
NORTH CREEK L	FLIGHT #4		0
OREAMMUS L	FLIGHT #8		0
OXBOW RES		UPPER END	500
PACK RAT L	FLIGHT #8		0
PANCHO L	FLIGHT #5		0

IDAHO DEPARTMENT OF FISH AND GAME  
1995 STOCKING RECORDS  
BY REGION BY BODY OF WATER BY DATE  
SOUTHWEST REGION AND MCCALL SUBREGION

BODY OF WATER STOCKED	CATALOG NUMBER	STOCKING DATE	FISH SPECIE	BROOD YEAR	STOCKING HATCHERY	REARING HATCHERY	SIZE	LENGTH	NUMBER OF FISH STOCKED	POUNDS OF FISH STOCKED	NUMBER PER POUND	COUNTY	STOCKING METHOD	TANK TEMP	WATER TEMP
PARK CENTER P	1000000117	01/19/95	K1	93	20	20	3	10.00	1000	400.00	2.5	01	1	59	40.0
PARK CENTER P	1000000117	02/01/95	K1	94	20	20	3	8.13	990	215.00	4.6	01	1	59	42.0
PARK CENTER P	1000000117	02/22/95	K1	94	20	20	3	9.10	700	210.00	3.3	01	1	59	48.0
PARK CENTER P	1000000117	02/23/95	K1	94	20	20	3	9.10	1000	303.00	3.3	01	1	59	48.0
PARK CENTER P	1000000117	03/08/95	K1	94	20	20	3	9.00	517	152.00	3.4	01	1	59	45.0
PARK CENTER P	1000000117	03/22/95	K1	94	20	20	3	9.00	250	75.00	3.4	01	1	59	48.0
PARK CENTER P	1000000117	04/11/95	K1	94	20	20	3	9.40	300	100.00	3.0	01	1	59	56.0
PARK CENTER P	1000000117	04/26/95	K1	94	20	20	3	9.30	1132	365.00	3.1	01	1	59	59.0
PARK CENTER P	1000000117	05/10/95	K1	94	20	20	3	9.40	1125	375.00	3.0	01	1	59	56.0
PARK CENTER P	1000000117	05/23/95	K1	94	20	20	3	9.40	1000	335.00	3.0	01	1	59	58.0
PARK CENTER P	1000000117	06/08/95	K1	94	20	20	3	9.40	1300	430.00	3.0	01	1	59	66.0
PARK CENTER P	1000000117	06/21/95	K1	94	20	20	3	9.40	1000	334.00	3.0	01	1	59	66.0
PARK CENTER P	1000000117	09/26/95	K1	94	20	20	3	10.30	1000	435.00	2.3	01	1	59	64.0
PARK CENTER P	1000000117	10/11/95	K1	94	20	20	3	9.90	520	200.00	2.6	01	1	59	58.0
PARK CENTER P	1000000117	10/25/95	K1	94	20	20	3	10.40	600	275.00	2.2	01	1	59	58.0
PARK CENTER P	1000000117	11/06/95	K1	94	20	20	3	10.10	500	208.00	2.4	01	1	59	50.0
PARK CENTER P	1000000117	11/21/95	K1	95	20	20	3	9.15	500	156.00	3.2	01	1	59	49.0
PARK CENTER P	1000000117	12/21/95	R9	95	20	20	3	9.10	740	225.00	3.3	01	1	59	40.0
PATS L	1000000315	08/31/95	C2	95	16	16	1	0.90	400	0.07	5476.0	20	2	0	0.0
PAYETTE L	0900000364	05/24/95	K1	94	20	20	3	9.41	5000	665.00	3.0	43	1	59	45.0
PAYETTE L	0900000364	06/16/95	R9	94	16	06	3	10.40	50	22.00	2.3	43	1	49	49.0
PAYETTE L	0900000364	06/17/95	C2	94	15	15	2	5.00	16000	775.00	20.6	43	1	55	50.0
PAYETTE L	0900000364	06/28/95	R9	94	16	06	3	10.40	20	8.00	2.4	43	1	49	53.0
PAYETTE L	0900000364	09/06/95	C2	94	16	16	3	7.32	3985	569.00	7.0	43	3	0	62.0
PAYETTE L	0900000364	09/06/95	C2	94	16	16	3	7.32	6000	909.00	6.6	43	3	0	62.0
PAYETTE R	0900010000	04/05/95	K1	94	20	20	3	9.00	1020	300.00	3.4	23	1	59	46.0

IDAHO DEPARTMENT OF FISH AND GAME  
1995 STOCKING RECORDS

BODY OF WATER STOCKED	COMMENTS	ACTUAL STOCKING SITE	HAUL MORTS
PARK CENTER P			0
PARK CENTER P			0
PARK CENTER P			0
PARK CENTER P			0
PARK CENTER P			0
PARK CENTER P			0
PARK CENTER P			0
PARK CENTER P			0
PARK CENTER P			0
PARK CENTER P			0
PARK CENTER P			0
PARK CENTER P			0
PARK CENTER P			0
PARK CENTER P			0
PARK CENTER P			0
PARK CENTER P			0
PARK CENTER P			0
PARK CENTER P			0
PARK CENTER P			0
PATS L	FLIGHT #5		0
PAYETTE L			0
PAYETTE L		SHAVERS POND	0
PAYETTE L		NET PEN	0
PAYETTE L		SHAVERS POND	0
PAYETTE L	PAYETTE LAKE NET PEN FINAL RELEASE	NET PEN DOCK (OUTER NET)	0
PAYETTE L	PAYETTE LAKE NET PEN FINAL RELEASE	NET PEN DOCK (INNER NET)	0
PAYETTE R		BELOW BLACK CANYON DAM - PLAZA BR	0

IDAHO DEPARTMENT OF FISH AND GAME  
1995 STOCKING RECORDS  
BY REGION BY BODY OF WATER BY DATE  
SOUTHWEST REGION AND MCCALL SUBREGION

BODY OF WATER STOCKED	CATALOG NUMBER	STOCKING DATE	FISH SPECIE	BROOD YEAR	STOCKING HATCHERY	REARING HATCHERY	SIZE	LENGTH	NUMBER OF FISH STOCKED	POUNDS OF FISH STOCKED	NUMBER PER POUND	COUNTY	STOCKING METHOD	TANK TEMP	WATER TEMP
PAYETTE R	0900020000	04/18/95	BN	94	20	20	2	3.50	25024	390.00	64.1	23	1	50	44.0
PAYETTE R	0900010000	04/19/95	BN	94	20	20	2	3.50	14177	225.00	63.0	23	1	50	48.0
PAYETTE R	0900010000	09/06/95	K1	94	20	20	5	16.10	600	1000.00	0.6	23	1	59	67.0
PAYETTE R	0900010000	09/19/95	K1	94	20	20	3	10.30	1840	800.00	2.3	23	1	59	62.0
PAYETTE R	0900010000	10/10/95	K1	94	20	20	3	9.90	1430	550.00	2.6	23	1	59	55.0
PAYETTE R	0900010000	11/01/95	K1	94	20	20	3	10.10	1000	417.00	2.4	23	1	59	49.0
PAYETTE R	0900010000	11/07/95	SA	0	21	70	5	26.00	50	250.00	0.2	23	1	40	40.0
PAYNE CREEK RES	0500000156	06/27/95	C6	95	20	20	1	1.66	7010	11.25	623.0	37	1	59	72.0
PEARL L	0900000390	07/15/95	C2	95	16	16	1	1.00	1500	0.43	3462.0	43	4	0	0.0
PINCHOT MOUNTAIN L	0900000179	08/31/95	C2	95	16	16	1	0.90	400	0.07	5476.0	08	2	0	0.0
POORMANS P	0900000322	05/26/95	R9	94	16	10	3	9.20	250	76.00	3.3	43	1	44	40.0
POORMANS P	0900000322	06/12/95	R9	94	16	06	3	10.40	250	110.00	2.3	43	1	48	48.0
POORMANS P	0900000322	07/12/95	R9	94	16	10	3	10.40	250	114.00	2.2	43	1	56	54.0
QUEENS RIVER L #05	1000000232	09/13/95	K1	95	16	16	1	1.70	1000	1.69	593.0	20	2	0	0.0
RAFT L	0900000276	07/28/95	K1	95	16	16	1	1.40	750	0.71	1054.0	43	4	0	0.0
RAINBOW L	0700000164	07/28/95	K1	95	16	16	1	1.40	1500	1.42	1054.0	25	4	0	0.0
RAPID CR	0914140002	06/22/95	R9	94	16	06	3	10.40	50	22.00	2.3	43	1	48	42.0
RAPID CR	0914140002	07/25/95	R9	94	16	10	3	10.40	50	23.00	2.2	43	1	56	56.0
RED MOUNTAIN L #01	0900000121	08/21/95	C2	95	16	16	1	1.55	750	1.04	722.0	08	2	0	0.0
RED MOUNTAIN L #02	0900000123	08/21/95	C2	95	16	16	1	1.55	500	0.69	722.0	08	2	0	0.0
RED MOUNTAIN L #03	0900000124	08/21/95	C2	95	16	16	1	1.55	750	1.04	722.0	08	2	0	0.0
RED MOUNTAIN L #03	0900000124	08/21/95	C2	95	16	16	1	1.55	500	0.69	722.0	08	2	0	0.0
RICE L	0700000525	07/15/95	C2	95	16	16	1	1.00	500	0.14	3462.0	43	4	0	0.0
RIVERSIDE P #01	1000000112	03/08/95	K1	94	20	20	3	9.00	250	74.00	3.4	01	1	59	46.0
RIVERSIDE P #01	1000000112	04/05/95	K1	94	20	20	3	9.00	250	73.00	3.4	01	1	59	54.0
RIVERSIDE P #01	1000000112	04/26/95	K1	94	20	20	3	9.30	310	100.00	3.1	01	1	59	52.0

IDAHO DEPARTMENT OF FISH AND GAME  
 1995 STOCKING RECORDS

BODY OF WATER STOCKED	COMMENTS	ACTUAL STOCKING SITE	HAUL MORTS
PAYETTE R		HORSESHOE BEND TO MONTOUR	0
PAYETTE R			0
PAYETTE R			0
PAYETTE R			0
PAYETTE R		NEAR PLAZA BRIDGE	0
PAYETTE R		@ PLAZA BR	0
PAYETTE R	ADIPOSE CLIPPED HATCHERY ADULTS	BETWEEN EMMETT AND BLACK CANYON DAM	0
PAYNE CREEK RES			0
PEARL L	VOLUNTEER		0
PINCHOT MOUNTAIN L	FLIGHT #5		0
POORMANS P			0
POORMANS P			2
POORMANS P			0
QUEENS RIVER L #05	FLIGHT #6		0
RAFT L	VOLUNTEER		0
RAINBOW L	VOLUNTEER		0
RAPID CR		SCATTER	0
RAPID CR		SCATTER	0
RED MOUNTAIN L #01	FLIGHT #2		0
RED MOUNTAIN L #02	FLIGHT #2		0
RED MOUNTAIN L #03	FLIGHT #2		0
RED MOUNTAIN L #03	FLIGHT #2		0
RICE L	VOLUNTEER		0
RIVERSIDE P #01			0
RIVERSIDE P #01			0
RIVERSIDE P #01			0

IDAHO DEPARTMENT OF FISH AND GAME  
1995 STOCKING RECORDS  
BY REGION BY BODY OF WATER BY DATE  
SOUTHWEST REGION AND MCCALL SUBREGION

BODY OF WATER STOCKED	CATALOG NUMBER	STOCKING DATE	FISH SPECIE	BROOD YEAR	STOCKING HATCHERY	REARING HATCHERY	SIZE	LENGTH	NUMBER OF FISH STOCKED	POUNDS OF FISH STOCKED	NUMBER PER POUND	COUNTY	STOCKING METHOD	TANK TEMP	WATER TEMP
RIVERSIDE P #01	1000000112	05/10/95	K1	94	20	20	3	9.40	150	50.00	3.0	01	1	59	54.0
RIVERSIDE P #01	1000000112	05/23/95	K1	94	20	20	3	9.40	500	167.00	3.0	01	1	50	60.0
RIVERSIDE P #01	1000000112	06/08/95	K1	94	20	20	3	9.40	200	65.00	3.0	01	1	59	58.0
RIVERSIDE P #01	1000000112	06/21/95	K1	94	20	20	3	9.40	200	66.00	3.0	01	1	59	56.0
RIVERSIDE P #01	1000000112	09/26/95	K1	94	20	20	3	10.30	240	104.00	2.3	01	1	59	61.0
RIVERSIDE P #01	1000000112	10/11/95	K1	94	20	20	3	9.90	130	50.00	2.6	01	1	59	58.0
RIVERSIDE P #01	1000000112	10/24/95	K1	94	20	20	3	10.40	250	115.00	2.2	01	1	59	58.0
RIVERSIDE P #01	1000000112	12/21/95	R9	95	20	20	3	9.10	200	60.00	3.3	01	1	59	40.0
ROWLAND L	0900000328	05/30/95	R9	94	16	10	3	9.20	1000	303.00	3.3	43	1	47	65.0
ROWLAND L	0900000328	06/05/95	R9	94	16	10	3	9.20	525	160.00	3.3	43	1	44	62.0
ROWLAND L	0900000328	06/19/95	R9	94	16	06	3	10.40	500	217.00	2.3	43	1	45	55.0
ROWLAND L	0900000328	07/03/95	R9	94	16	06	3	10.40	480	200.00	2.4	43	1	51	65.0
ROWLAND L	0900000328	07/18/95	R9	94	16	10	3	10.40	600	273.00	2.2	43	1	56	66.0
ROWLAND L	0900000328	07/25/95	R9	94	16	10	3	10.40	750	341.00	2.2	43	1	56	65.0
ROWLAND L	0900000328	08/08/95	R9	94	16	10	3	10.40	250	114.00	2.2	43	1	56	64.0
ROWLAND L	0900000328	08/11/95	R9	94	16	10	3	10.40	220	100.00	2.2	43	1	55	65.0
ROWLAND L	0900000328	09/08/95	K1	94	16	20	3	9.75	1000	370.00	2.7	43	1	53	62.0
S F PAYETTE R	0913000003	07/27/95	K1	94	20	20	3	9.87	390	150.00	2.6	08	1	59	56.0
S F PAYETTE R	0913000003	07/19/95	K1	94	20	20	3	9.40	1020	340.00	3.0	08	1	59	55.0
S F PAYETTE R	0913000004	07/20/95	K1	94	20	20	3	9.40	2025	675.00	3.0	08	1	59	54.0
S F PAYETTE R	0913000004	07/27/95	K1	94	20	20	3	9.87	1430	550.00	2.6	08	1	59	56.0
S F PAYETTE R	0913000004	08/07/95	K1	94	20	20	3	9.60	2008	725.00	2.8	08	1	59	58.0
S F PAYETTE R	0913000003	08/14/95	K1	94	20	20	3	9.60	490	175.00	2.8	08	1	59	52.0
S F PAYETTE R	0913000004	08/16/95	K1	94	20	20	3	9.60	1960	700.00	2.8	08	1	59	55.0
S F PAYETTE R	0913000004	08/23/95	K1	94	20	20	3	10.10	1680	700.00	2.4	08	1	59	54.0
S F PAYETTE R	0913000003	08/29/95	K1	94	20	20	3	10.10	1680	700.00	2.4	08	1	59	55.0

IDAHO DEPARTMENT OF FISH AND GAME  
 1995 STOCKING RECORDS

BODY OF WATER STOCKED	COMMENTS	ACTUAL STOCKING SITE	HAUL MORTS
RIVERSIDE P #01			0
RIVERSIDE P #01			0
RIVERSIDE P #01			0
RIVERSIDE P #01			0
RIVERSIDE P #01			0
RIVERSIDE P #01			0
RIVERSIDE P #01			0
RIVERSIDE P #01			0
RIVERSIDE P #01			0
ROWLAND L			1
ROWLAND L			0
ROWLAND L			0
ROWLAND L			0
ROWLAND L			0
ROWLAND L			0
ROWLAND L			0
ROWLAND L			0
ROWLAND L			0
ROWLAND L			0
ROWLAND L			1
S F PAYETTE R			0
S F PAYETTE R			0
S F PAYETTE R			0
S F PAYETTE R			0
S F PAYETTE R			0
S F PAYETTE R		LOWMAN BRIDGE TO TENMILE BRIDGE	0
S F PAYETTE R			0
S F PAYETTE R		LOWMAN BRIDGE TO TEN MILE BRIDGE	0
S F PAYETTE R		LOWMAN TO TEN MILE BRIDGE	0
S F PAYETTE R			0

IDAHO DEPARTMENT OF FISH AND GAME  
1995 STOCKING RECORDS  
BY REGION BY BODY OF WATER BY DATE  
SOUTHWEST REGION AND MCCALL SUBREGION

BODY OF WATER STOCKED	CATALOG NUMBER	STOCKING DATE	FISH SPECIE	BROOD YEAR	STOCKING HATCHERY	REARING HATCHERY	SIZE	LENGTH	NUMBER OF FISH STOCKED	POUNDS OF FISH STOCKED	NUMBER PER POUND	COUNTY	STOCKING METHOD	TANK TEMP	WATER TEMP
S F PAYETTE R	0913000004	08/29/95	K1	94	20	20	3	10.10	1680	700.00	2.4	08	1	59	55.0
S F SALMON R	0724000000	04/06/95	SU	93	16	16	2	127.00	383680	17600.00	21.8	43	1	38	37.0
S F SALMON R	0724000000	04/07/95	SU	93	16	16	2	127.00	396	18.16	21.8	43	1	38	36.0
S F SALMON R	0724000000	04/07/95	SU	93	16	16	2	127.00	255060	11700.00	21.8	43	1	38	36.0
S F SALMON R	0724000000	04/07/95	SE	93	16	16	2	127.00	156041	7157.80	21.8	43	1	37	38.0
S F SALMON R	0724000000	04/08/95	OS	93	16	16	2	127.00	278222	12762.50	21.8	43	1	37	38.0
S F SALMON R	0724000000	04/12/95	SU	93	16	16	2	127.00	399	18.30	21.8	43	1	38	37.0
S F SALMON R	0724000000	04/19/95	SU	93	16	16	2	127.00	400	18.30	21.8	43	1	38	39.0
S F SALMON R	0724000000	04/24/95	SU	93	16	16	2	127.00	400	18.30	21.8	43	1	38	37.0
S F SALMON R	0724000000	08/30/95	SU	0	16	16	5	0.00	85	0.00	0.0	43	1	0	0.0
SAGE HEN RES	0900000109	05/24/95	K1	94	20	20	3	9.40	4050	1350.00	3.0	23	1	59	58.0
SAGE HEN RES	0900000109	06/27/95	K1	94	20	20	3	9.40	2035	675.00	3.0	23	1	59	69.0
SAWYERS P	0900000105	02/02/95	K1	94	20	20	3	8.13	1100	240.00	4.6	23	1	59	42.0
SAWYERS P	0900000105	03/15/95	K1	94	20	20	3	9.00	1020	300.00	3.4	23	1	59	48.0
SAWYERS P	0900000105	04/12/95	K1	94	20	20	3	9.40	1000	333.00	3.0	23	1	59	55.0
SAWYERS P	0900000105	05/08/95	K1	94	20	20	3	9.40	1000	333.00	3.0	23	1	59	60.0
SAWYERS P	0900000105	06/08/95	K1	94	20	20	3	9.40	1000	333.00	3.0	23	1	59	66.0
SAWYERS P	0900000105	09/27/95	K1	94	20	20	3	10.30	600	260.00	2.3	23	1	59	60.0
SAWYERS P	0900000105	10/10/95	K1	94	20	20	3	9.90	1040	400.00	2.6	23	1	59	56.0
SAWYERS P	0900000105	11/01/95	K1	94	20	20	3	10.10	1000	417.00	2.4	23	1	59	55.0
SAWYERS P	0900000105	12/21/95	R9	95	20	20	3	9.10	740	225.00	3.3	23	1	59	40.0
SHAW TWINS L #01	0900000331	07/29/95	K1	95	16	16	1	1.40	500	0.48	1054.0	43	4	0	0.0
SHAW TWINS L #02	0900000332	07/29/95	C2	95	16	16	1	1.10	1000	0.43	2313.0	43	4	0	0.0
SHIRTS L	0900000271	07/20/95	K1	95	16	16	1	1.30	500	0.37	1350.0	43	4	0	0.0
SHOOFLY RES	0500000159	06/27/95	C6	95	20	20	1	1.66	8565	13.75	623.0	37	1	59	64.0
SILVER CR	0913020040	05/25/95	K1	94	20	20	3	9.30	1000	325.00	3.1	43	1	59	42.0



IDAHO DEPARTMENT OF FISH AND GAME  
 1995 STOCKING RECORDS

BODY OF WATER STOCKED	COMMENTS	ACTUAL STOCKING SITE	HAUL MORTS
S F PAYETTE R		LOWMAN BRIDGE TO TEN MILE BRIDGE	0
S F SALMON R	AD CLIP AND RV CLIP SUPPLEMENTATION	KNOX BRIDGE NEAR WARM LAKE	25
S F SALMON R	PIT TAG FOR TIME OF RELEASE	KNOX BRIDGE NEAR WARM LAKE	0
S F SALMON R	AD CLIP AND CWT, RESERVE FISH	KNOX BRIDGE NEAR WARM LAKE	30
S F SALMON R	AD CLIP AND RV CLIP SUPPLEMENTATION	KNOX BRIDGE NEAR WARM LAKE	30
S F SALMON R	AD CLIP AND CWT, RESERVE FISH	KNOX BRIDGE NEAR WARM LAKE	25
S F SALMON R	PIT TAG FOR TIME OF RELEASE	KNOX BRIDGE NEAR WARM LAKE	0
S F SALMON R	PIT TAG FOR TIME OF RELEASE	KNOX BRIDGE NEAR WARM LAKE	0
S F SALMON R	PIT TAG FOR TIME OF RELEASE	KNOX BRIDGE NEAR WARM LAKE	0
S F SALMON R	ADULT SALMON TRANSPORTED DURING RETURN YEAR 1995	STOLLE MEADOWS	0
SAGE HEN RES			0
SAGE HEN RES			0
SAWYERS P			0
SAWYERS P			0
SAWYERS P			0
SAWYERS P			0
SAWYERS P			0
SAWYERS P			0
SAWYERS P			0
SAWYERS P			0
SAWYERS P			0
SAWYERS P			0
SAWYERS P			0
SHAW TWINS L #01	VOLUNTEER		0
SHAW TWINS L #02	VOLUNTEER		0
SHIRTS L	VOLUNTEER		0
SHOOFLY RES			0
SILVER CR			0

IDAHO DEPARTMENT OF FISH AND GAME  
1995 STOCKING RECORDS  
BY REGION BY BODY OF WATER BY DATE  
SOUTHWEST REGION AND MCCALL SUBREGION

BODY OF WATER STOCKED	CATALOG NUMBER	STOCKING DATE	FISH SPECIE	BROOD YEAR	STOCKING HATCHERY	REARING HATCHERY	SIZE	LENGTH	NUMBER OF FISH STOCKED	POUNDS OF FISH STOCKED	NUMBER PER POUND	COUNTY	STOCKING METHOD	TANK TEMP	WATER TEMP
SILVER CR	0913020040	06/15/95	K1	94	20	20	3	9.40	600	200.00	3.0	43	1	59	48.0
SILVER CR	0913020040	06/28/95	K1	94	20	20	3	9.40	825	275.00	3.0	42	1	59	48.0
SILVER CR	0913020040	07/11/95	K1	94	20	20	3	9.63	700	250.00	2.8	43	1	59	50.0
SILVER CR	0913020040	07/18/95	K1	94	20	20	3	9.40	1014	338.00	3.0	43	1	59	53.0
SILVER CR	0913020040	07/27/95	K1	94	20	20	3	9.87	520	200.00	2.6	43	1	59	57.0
SILVER CR	0913020040	08/08/95	K1	94	20	20	3	9.60	970	350.00	2.8	43	1	59	56.0
SILVER CR	0913020040	08/15/95	K1	94	20	20	3	9.60	602	215.00	2.8	43	1	59	58.0
SILVER CR	0913020040	08/22/95	K1	94	20	20	3	10.10	600	250.00	2.4	43	1	59	53.0
SILVER CR	0913020040	08/30/95	K1	94	20	20	3	10.10	960	400.00	2.4	43	1	59	55.0
SIX BASIN L #01	0500000135	08/30/95	C2	95	16	16	1	0.90	350	0.06	5476.0	02	2	0	0.0
SIX BASIN L #02	0500000136	08/30/95	C2	95	16	16	1	0.90	350	0.06	5476.0	02	2	0	0.0
SIX BASIN L #03	0500000137	08/30/95	K1	95	16	16	1	1.60	500	0.70	717.0	02	2	0	0.0
SIX BASIN L #04	0500000138	08/30/95	K1	95	16	16	1	1.60	500	0.70	717.0	02	2	0	0.0
SLIDE L	1000000251	10/02/95	K1	95	16	16	1	1.70	500	1.05	478.0	20	2	0	0.0
SNAKE R	0500000000	04/17/95	SA	94	22	22	3	8.00	26400	5500.00	4.8	2	1	48	48.0
SNAKE R	0500000000	04/18/95	SA	94	22	22	3	8.00	25300	5500.00	4.6	2	1	48	48.0
SNAKE R	0500000000	04/19/95	SA	94	22	22	3	8.00	23000	5000.00	4.6	2	1	48	48.0
SNAKE R	0500000000	04/19/95	SA	94	22	22	3	8.00	23226	5530.00	4.2	2	1	48	48.0
SNAKE R	0500000000	04/19/95	SA	94	22	22	3	8.00	22760	5000.00	4.5	2	1	48	48.0
SNAKE R	0500000000	04/20/95	SA	94	22	22	3	8.00	21629	5030.00	4.3	2	1	48	48.0
SNAKE R	0500000000	04/20/95	SA	94	22	22	3	8.00	21930	5100.00	4.3	2	1	48	48.0
SNAKE R	0500000000	04/20/95	SA	94	22	22	3	8.00	22001	5050.00	4.3	2	1	48	48.0
SNAKE R	0500000000	04/21/95	SA	94	22	22	3	8.00	22500	5000.00	4.5	2	1	48	48.0
SNAKE R	0500000000	04/21/95	SA	94	22	22	3	8.00	22900	5100.00	4.5	2	1	48	48.0
SNAKE R	0500000000	04/21/95	SA	94	22	22	3	8.00	24975	5550.00	4.5	2	1	48	48.0
SNAKE R	0500000000	04/22/95	SA	94	22	22	3	8.00	23000	5000.00	4.6	2	1	48	49.0

IDAHO DEPARTMENT OF FISH AND GAME  
 1995 STOCKING RECORDS

BODY OF WATER STOCKED	COMMENTS	ACTUAL STOCKING SITE	HAUL MORTS
SILVER CR			0
SILVER CR			0
SILVER CR			0
SILVER CR			0
SILVER CR			0
SILVER CR			0
SILVER CR			0
SILVER CR			0
SILVER CR			0
SIX BASIN L #01	FLIGHT #4		0
SIX BASIN L #02	FLIGHT #4		0
SIX BASIN L #03	FLIGHT #4		0
SIX BASIN L #04	FLIGHT #4		0
SLIDE L	FLIGHT #12		0
SNAKE R		BOAT RAMP BELOW HELLS CANYON DAM	5
SNAKE R		BOAT RAMP BELOW HELLS CANYON DAM	15
SNAKE R		BOAT RAMP BELOW HELLS CANYON DAM	10
SNAKE R		BOAT RAMP BELOW HELLS CANYON DAM	5
SNAKE R		BOAT RAMP BELOW HELLS CANYON DAM	20
SNAKE R		BOAT RAMP BELOW HELLS CANYON DAM	0
SNAKE R		BOAT RAMP BELOW HELLS CANYON DAM	20
SNAKE R		BOAT RAMP BELOW HELLS CANYON DAM	20
SNAKE R		BOAT RAMP BELOW HELLS CANYON DAM	16
SNAKE R		BOAT RAMP BELOW HELLS CANYON DAM	16
SNAKE R		BOAT RAMP BELOW HELLS CANYON DAM	14
SNAKE R		BOAT RAMP BELOW HELLS CANYON DAM	20

IDAHO DEPARTMENT OF FISH AND GAME  
1995 STOCKING RECORDS  
BY REGION BY BODY OF WATER BY DATE  
SOUTHWEST REGION AND MCCALL SUBREGION

BODY OF WATER STOCKED	CATALOG NUMBER	STOCKING DATE	FISH SPECIE	BROOD YEAR	STOCKING HATCHERY	REARING HATCHERY	SIZE	LENGTH	NUMBER OF FISH STOCKED	POUNDS OF FISH STOCKED	NUMBER PER POUND	COUNTY	STOCKING METHOD	TANK TEMP	WATER TEMP
SNAKE R	0500000000	04/22/95	SA	94	22	22	3	8.00	23000	5000.00	4.6	2	1	48	49.0
SNAKE R	0500000000	04/22/95	SA	94	22	22	3	8.00	24540	5400.00	4.6	2	1	48	49.0
SNAKE R	0500000000	04/23/95	SA	94	22	22	3	8.00	20240	4400.00	4.6	2	1	48	49.0
SNAKE R	0500000000	04/23/95	SA	94	22	22	3	8.00	23500	5000.00	4.7	2	1	48	49.0
SNAKE R	0500000000	04/23/95	SA	94	22	22	3	8.00	23125	5000.00	4.6	2	1	48	49.0
SNAKE R	0500000000	04/24/95	SA	94	22	22	3	8.00	23500	5000.00	4.7	2	1	48	49.0
SNAKE R	0500000000	04/24/95	SA	94	22	22	3	8.00	23500	5000.00	4.7	2	1	48	49.0
SNAKE R	0500000000	04/24/95	SA	94	22	22	3	8.00	25420	5500.00	4.6	2	1	48	49.0
SNAKE R	0500000000	04/25/95	SA	94	22	22	3	8.00	23000	5000.00	4.6	2	1	48	49.0
SNAKE R	0500000000	04/25/95	SA	94	22	22	3	8.00	23000	5000.00	4.6	2	1	48	49.0
SNAKE R	0500000000	04/25/95	SA	94	22	22	3	8.00	25520	5500.00	4.6	2	1	48	49.0
SNAKE R	0500000000	04/26/95	SA	94	22	22	3	8.00	24647	5030.00	4.9	2	1	48	49.0
SNAKE R	0500000000	04/26/95	SA	94	22	22	3	8.00	24647	5030.00	4.9	2	1	48	49.0
SNAKE R	0500000000	04/27/95	SA	94	22	22	3	8.00	26950	5500.00	4.9	2	1	48	49.0
SOUTH BOISE RIVER DRAIN	1014000000	04/19/95	BN	94	20	20	2	3.40	1000	13.70	73.0	01	1	50	50.0
SQUAW L	0900000370	09/15/95	K1	95	16	16	1	1.70	500	0.85	590.0	43	2	0	0.0
SULFUR CREEK P	0700001071	09/16/95	C2	95	16	16	1	0.90	250	0.08	3275.0	43	2	0	0.0
SUMMIT L (GOLD FORK)	0900000313	08/06/95	GR	95	16	16	1	0.70	3000	0.70	4300.0	43	4	0	0.0
SURPRISE L	1000000279	08/31/95	C2	95	16	16	1	0.90	400	0.07	5476.0	20	2	0	0.0
TEN LAKE CREEK L #10	0900000220	08/31/95	K1	95	16	16	1	1.60	500	0.70	717.0	08	2	0	0.0
THREE L	0900000173	09/15/95	C2	95	16	16	1	0.90	250	0.08	3280.0	08	2	0	0.0
THREE SISTERS L #02	1000000195	08/21/95	K1	95	16	16	1	1.60	500	0.73	687.0	20	2	0	0.0
THREE SISTERS L #03	1000000196	08/21/95	K1	95	16	16	1	1.60	1000	1.45	687.0	20	2	0	0.0
TIMPA L	1000000278	08/31/95	C2	95	16	16	1	0.90	400	0.07	5476.0	20	2	0	0.0
TRIANGLE L (PEAR)	1000000220	08/21/95	C2	95	16	16	1	1.55	500	0.69	722.0	20	2	0	0.0
TRIPOD CREEK L	1000000208	10/02/95	K1	95	16	16	1	1.70	750	1.57	478.0	20	2	0	0.0

IDAHO DEPARTMENT OF FISH AND GAME  
1995 STOCKING RECORDS

BODY OF WATER STOCKED	COMMENTS	ACTUAL STOCKING SITE	HAUL MORTS
SNAKE R		BOAT RAMP BELOW HELLS CANYON DAM	30
SNAKE R		BOAT RAMP BELOW HELLS CANYON DAM	10
SNAKE R	AERATOR BROKE RESULTING IN 374 MORTALITIES	BOAT RAMP BELOW HELLS CANYON DAM	374
SNAKE R		BOAT RAMP BELOW HELLS CANYON DAM	20
SNAKE R		BOAT RAMP BELOW HELLS CANYON DAM	10
SNAKE R		BOAT RAMP BELOW HELLS CANYON DAM	15
SNAKE R		BOAT RAMP BELOW HELLS CANYON DAM	15
SNAKE R		BOAT RAMP BELOW HELLS CANYON DAM	15
SNAKE R		BOAT RAMP BELOW HELLS CANYON DAM	15
SNAKE R		BOAT RAMP BELOW HELLS CANYON DAM	10
SNAKE R		BOAT RAMP BELOW HELLS CANYON DAM	0
SNAKE R		BOAT RAMP BELOW HELLS CANYON DAM	0
SNAKE R		BOAT RAMP BELOW HELLS CANYON DAM	0
SOUTH BOISE RIVER DRAIN	ALL FINGERLINGS AD-CLIPPED	ALONG CHINDEN & BEHIND FRED MEYER	0
SQUAW L	FLIGHT #8		0
SULFUR CREEK P	FLIGHT #9		0
SUMMIT L (GOLD FORK)	VOLUNTEER		0
SURPRISE L	FLIGHT #5		0
TEN LAKE CREEK L #10	FLIGHT #5		0
THREE L	FLIGHT #8		0
THREE SISTERS L #02	FLIGHT #2		0
THREE SISTERS L #03	FLIGHT #2		0
TIMPA L	FLIGHT #5		0
TRIANGLE L (PEAR)	FLIGHT #2		0
TRIPOD CREEK L	FLIGHT #12		0

IDAHO DEPARTMENT OF FISH AND GAME  
1995 STOCKING RECORDS  
BY REGION BY BODY OF WATER BY DATE  
SOUTHWEST REGION AND MCCALL SUBREGION

BODY OF WATER STOCKED	CATALOG NUMBER	STOCKING DATE	FISH SPECIE	BROOD YEAR	STOCKING HATCHERY	REARING HATCHERY	SIZE	LENGTH	NUMBER OF FISH STOCKED	POUNDS OF FISH STOCKED	NUMBER PER POUND	COUNTY	STOCKING METHOD	TANK TEMP	WATER TEMP
TRIPOD RES	0900000250	05/19/95	R9	94	16	10	3	9.20	1500	455.00	3.3	43	1	47	44.0
TRIPOD RES	0900000250	06/28/95	R9	94	16	06	3	10.40	1000	416.00	2.4	43	1	50	63.0
TRIPOD RES	0900000250	07/13/95	R9	94	16	10	3	10.40	750	341.00	2.2	43	1	57	63.0
TSUM L #02	0700000363	08/30/95	C2	95	16	16	1	0.90	350	0.06	5476.0	43	2	0	0.0
UNION L	0700000248	07/22/95	C2	95	16	16	1	1.00	1000	0.29	3402.0	25	4	0	0.0
UPPER CALIFORNIA L	0700000253	08/30/95	C2	95	16	16	1	0.90	350	0.06	5476.0	25	2	0	0.0
UPPER EMERALD L	0500000133	08/30/95	K1	95	16	16	1	1.60	500	0.70	717.0	02	2	0	0.0
UPPER PAYETTE L	0900000392	06/26/95	K1	94	20	20	3	9.10	5000	1515.00	3.3	43	1	59	50.0
UPPER PAYETTE L	0900000392	07/10/95	K1	94	20	20	3	9.63	5040	1800.00	2.8	43	1	59	60.0
UPPER PAYETTE L	0900000392	08/28/95	K1	94	16	20	3	9.75	2500	926.00	2.7	43	1	54	64.0
VETERANS PARK P	1000000113	02/02/95	K1	94	20	20	3	8.13	345	75.00	4.6	01	1	59	42.0
VETERANS PARK P	1000000113	02/22/95	K1	94	20	20	3	9.10	300	90.00	3.3	01	1	59	50.0
VETERANS PARK P	1000000113	03/08/95	K1	94	20	20	3	9.00	300	88.00	3.4	01	1	59	45.0
VETERANS PARK P	1000000113	04/05/95	K1	94	20	20	3	9.00	300	86.00	3.4	01	1	59	54.0
VETERANS PARK P	1000000113	04/26/95	K1	94	20	20	3	9.30	700	225.00	3.1	01	1	59	49.0
VETERANS PARK P	1000000113	05/10/95	K1	94	20	20	3	9.40	300	100.00	3.0	01	1	59	50.0
VETERANS PARK P	1000000113	05/23/95	K1	94	20	20	3	9.40	500	167.00	3.0	01	1	59	52.0
VETERANS PARK P	1000000113	06/08/95	K1	94	20	20	3	9.40	300	100.00	3.0	01	1	59	54.0
VETERANS PARK P	1000000113	06/21/95	K1	94	20	20	3	9.40	300	100.00	3.0	01	1	59	57.0
VETERANS PARK P	1000000113	09/26/95	K1	95	20	20	3	10.30	600	260.00	2.3	01	1	59	62.0
VETERANS PARK P	1000000113	10/11/95	K1	94	20	20	3	9.90	260	100.00	2.6	01	1	59	56.0
VETERANS PARK P	1000000113	10/24/95	K1	94	20	20	3	10.40	300	136.00	2.2	01	1	59	56.0
VETERANS PARK P	1000000113	11/07/95	K1	94	20	20	3	10.10	300	125.00	2.4	01	1	59	48.0
VETERANS PARK P	1000000113	11/21/95	K1	95	20	20	3	9.15	300	94.00	3.2	01	1	59	46.0
VETERANS PARK P	1000000113	12/21/95	R9	95	20	20	3	9.10	300	90.00	3.3	01	1	59	42.0
VICS L	0900000310	08/09/95	K1	95	16	16	1	1.50	500	0.63	797.0	43	4	0	0.0



IDAHO DEPARTMENT OF FISH AND GAME  
1995 STOCKING RECORDS  
BY REGION BY BODY OF WATER BY DATE  
SOUTHWEST REGION AND MCCALL SUBREGION

BODY OF WATER STOCKED	CATALOG NUMBER	STOCKING DATE	FISH SPECIE	BROOD YEAR	STOCKING HATCHERY	REARING HATCHERY	SIZE	LENGTH	NUMBER OF FISH STOCKED	POUNDS OF FISH STOCKED	NUMBER PER POUND	COUNTY	STOCKING METHOD	TANK TEMP	WATER TEMP
VIRGINIA L	0900000230	08/31/95	C2	95	16	16	1	0.90	400	3.07	5476.0	08	2	0	0.0
WARM L	0700000515	05/24/95	K1	94	20	20	3	9.40	10000	3333.00	3.0	43	1	59	56.0
WARM L	0700000515	06/23/95	K1	94	20	20	3	9.40	9900	3300.00	3.0	43	1	59	50.0
WARM SPRINGS CR	0765000000	04/15/95	SA	94	22	22	3	8.00	17980	4400.00	4.1	2	1	46	42.0
WARM SPRINGS CR	0765000000	04/15/95	SA	94	22	22	3	8.00	25322	5065.00	5.0	2	1	45	42.0
WARM SPRINGS CR	0765000000	04/15/95	SA	94	22	22	3	8.00	19000	5000.00	3.8	2	1	45	42.0
WARM SPRINGS CR	0765000000	04/16/95	SA	94	22	22	3	8.00	23850	5300.00	4.5	2	1	46	42.0
WARM SPRINGS CR	0765000000	04/16/95	SA	94	22	22	3	8.00	22500	5000.00	4.5	2	1	45	42.0
WARM SPRINGS CR	0765000000	04/16/95	SA	94	22	22	3	8.00	22500	5000.00	4.5	2	1	45	42.0
WARREN DREDGE P #01	0700000310	06/07/95	R9	94	16	06	3	10.40	750	326.00	2.3	25	1	45	39.0
WARREN DREDGE P #01	0700000310	06/19/95	R9	94	16	06	3	10.40	1300	565.00	2.3	25	1	43	42.0
WARRIOR L #02	1000000311	08/21/95	C2	95	16	16	1	0.80	500	0.08	6178.0	20	2	0	0.0
WEST DUCK L	0700000367	10/02/95	RC	95	16	16	1	2.33	750	3.35	224.0	43	2	0	0.0
WILLOW BASKET L	0700000403	08/30/95	C2	95	16	16	1	0.90	350	0.06	5476.0	43	2	0	0.0
WILSON SPRINGS DRAIN	1006010000	01/06/95	K1	93	20	20	3	10.00	188	75.00	2.5	14	1	59	59.0
WILSON SPRINGS DRAIN	1006010000	01/19/95	K1	93	20	20	3	10.00	188	75.00	2.5	14	1	59	59.0
WILSON SPRINGS DRAIN	1006010000	02/03/95	K1	94	20	20	3	8.13	150	37.00	4.6	14	1	59	59.0
WILSON SPRINGS DRAIN	1006010000	02/17/95	K1	94	20	20	3	8.13	140	30.00	4.6	14	1	59	59.0
WILSON SPRINGS DRAIN	1006010000	03/03/95	K1	94	20	20	3	9.00	150	51.00	3.4	14	1	59	59.0
WILSON SPRINGS DRAIN	1006010000	03/17/95	K1	94	20	20	3	9.00	150	44.00	3.4	14	1	59	59.0
WILSON SPRINGS DRAIN	1006010000	04/07/95	K1	94	20	20	3	9.00	150	44.00	3.4	14	1	59	59.0
WILSON SPRINGS DRAIN	1006010000	04/18/95	BN	94	20	20	2	3.30	7730	100.00	77.3	14	1	59	59.0
WILSON SPRINGS DRAIN	1006010000	04/21/95	K1	94	20	20	3	9.50	220	75.00	2.9	14	1	59	59.0
WILSON SPRINGS DRAIN	1006010000	05/05/95	K1	94	20	20	3	9.40	150	50.00	3.0	14	1	59	59.0
WILSON SPRINGS DRAIN	1006010000	05/26/95	K1	94	20	20	3	9.30	155	50.00	3.1	14	1	59	59.0
WILSON SPRINGS DRAIN	1006010000	06/08/95	K1	94	20	20	3	9.40	150	50.00	3.0	14	1	59	59.0



IDAHO DEPARTMENT OF FISH AND GAME  
1995 STOCKING RECORDS

BODY OF WATER STOCKED	COMMENTS	ACTUAL STOCKING SITE	HAUL MORTS
VIRGINIA L	FLIGHT #5		0
WARM L			0
WARM L			0
WARM SPRINGS CR		WARM SPRINGS-LITTLE SALMON RIVER	3
WARM SPRINGS CR		WARM SPRINGS-LITTLE SALMON RIVER	2
WARM SPRINGS CR		WARM SPRINGS-LITTLE SALMON RIVER	3
WARM SPRINGS CR		WARM SPRINGS-LITTLE SALMON RIVER	2
WARM SPRINGS CR		WARM SPRINGS-LITTLE SALMON RIVER	2
WARM SPRINGS CR		WARM SPRINGS-LITTLE SALMON RIVER	2
WARREN DREDGE P #01		SCATTER	5
WARREN DREDGE P #01		SCATTER	0
WARRIOR L #02	FLIGHT #2		0
WEST DUCK L	FLIGHT #12		0
WILLOW BASKET L	FLIGHT #4		0
WILSON SPRINGS DRAIN		LOCUST AVE. TO 12TH AVE.	0
WILSON SPRINGS DRAIN		LOCUST AVE. TO 12TH AVE.	0
WILSON SPRINGS DRAIN			0
WILSON SPRINGS DRAIN		LOCUST/S. POWERLINE & GREENHURST/12TH AVE.	0
WILSON SPRINGS DRAIN		LOCUST/S POWERLINE & GREENHURST/12TH AVE	0
WILSON SPRINGS DRAIN		LOCUST/S. POWERLINE & GREENHURST/12TH AVE	0
WILSON SPRINGS DRAIN		LOCUST TO 12TH AVE	0
WILSON SPRINGS DRAIN		LOCUST TO 12TH AVE	0
WILSON SPRINGS DRAIN		LOCUST TO 12TH AVE	0
WILSON SPRINGS DRAIN		LOCUST ST TO 12TH AVE	0
WILSON SPRINGS DRAIN		LOCUST ST TO 12TH AVE	0
WILSON SPRINGS DRAIN			0

IDAHO DEPARTMENT OF FISH AND GAME  
1995 STOCKING RECORDS  
BY REGION BY BODY OF WATER BY DATE  
SOUTHWEST REGION AND MCCALL SUBREGION

BODY OF WATER STOCKED	CATALOG NUMBER	STOCKING DATE	FISH SPECIE	BROOD YEAR	STOCKING HATCHERY	REARING HATCHERY	SIZE	LENGTH	NUMBER OF FISH STOCKED	POUNDS OF FISH STOCKED	NUMBER PER POUND	COUNTY	STOCKING METHOD	TANK TEMP	WATER TEMP
WILSON SPRINGS DRAIN	1006010000	06/23/95	K1	94	20	20	3	9.40	150	50.00	3.0	14	1	59	59.0
WILSON SPRINGS DRAIN	1006010000	06/30/95	K1	94	20	20	3	9.40	300	100.00	3.0	14	1	59	59.0
WILSON SPRINGS DRAIN	1006010000	07/14/95	K1	94	20	20	3	9.63	154	55.00	2.8	14	1	59	59.0
WILSON SPRINGS DRAIN	1006010000	07/21/95	K1	94	20	20	3	9.40	250	83.00	3.0	14	1	59	59.0
WILSON SPRINGS DRAIN	1006010000	08/04/95	K1	94	20	20	3	9.60	150	54.00	2.8	14	1	59	59.0
WILSON SPRINGS DRAIN	1006010000	08/17/95	K1	94	20	20	3	9.60	280	100.00	2.8	14	1	59	59.0
WILSON SPRINGS DRAIN	1006010000	08/31/95	K1	94	20	20	3	10.10	240	100.00	2.4	14	1	59	59.0
WILSON SPRINGS DRAIN	1006010000	09/14/95	K1	94	20	20	3	10.30	150	65.00	2.3	14	1	59	59.0
WILSON SPRINGS DRAIN	1006010000	09/28/95	K1	94	20	20	3	10.30	150	65.00	2.3	14	1	59	59.0
WILSON SPRINGS DRAIN	1006010000	10/25/95	K1	94	20	20	3	10.40	300	136.00	2.2	14	1	59	59.0
WILSON SPRINGS DRAIN	1006010000	11/07/95	K1	94	20	20	3	10.10	150	63.00	2.4	14	1	59	59.0
WILSON SPRINGS DRAIN	1006010000	11/21/95	K1	95	20	20	3	9.15	150	47.00	3.2	14	1	59	59.0
WILSON SPRINGS DRAIN	1006010000	12/06/95	R9	95	20	20	3	9.10	150	45.00	3.3	14	1	59	59.0
WILSON SPRINGS DRAIN	1006010000	12/21/95	R9	95	20	20	3	9.10	150	45.00	3.3	14	1	59	59.0
WILSON SPRINGS P	1000000102	01/06/95	K1	93	20	20	3	10.00	625	250.00	2.5	14	1	59	59.0
WILSON SPRINGS P	1000000102	01/19/95	K1	93	20	20	3	10.00	500	200.00	2.5	14	1	59	59.0
WILSON SPRINGS P	1000000102	02/03/95	K1	94	20	20	3	8.13	1000	217.00	4.6	14	1	59	59.0
WILSON SPRINGS P	1000000102	02/16/95	R9	93	20	20	3	14.00	350	385.00	0.9	14	1	59	59.0
WILSON SPRINGS P	1000000102	02/17/95	K1	94	20	20	3	8.13	1010	220.00	4.6	14	1	59	59.0
WILSON SPRINGS P	1000000102	03/03/95	K1	94	20	20	3	9.00	1000	294.00	3.4	14	1	59	59.0
WILSON SPRINGS P	1000000102	03/17/95	K1	94	20	20	3	9.00	500	147.00	3.4	14	1	59	59.0
WILSON SPRINGS P	1000000102	03/29/95	K1	94	20	20	3	9.00	510	150.00	3.4	14	1	59	59.0
WILSON SPRINGS P	1000000102	04/07/95	K1	94	20	20	3	9.00	500	150.00	3.4	14	1	59	59.0
WILSON SPRINGS P	1000000102	04/21/95	K1	94	20	20	3	9.50	650	225.00	2.9	14	1	59	59.0
WILSON SPRINGS P	1000000102	04/26/95	K1	94	20	20	3	9.30	600	194.00	3.1	14	1	59	59.0
WILSON SPRINGS P	1000000102	05/05/95	K1	94	20	20	3	9.40	624	208.00	3.0	14	1	59	59.0

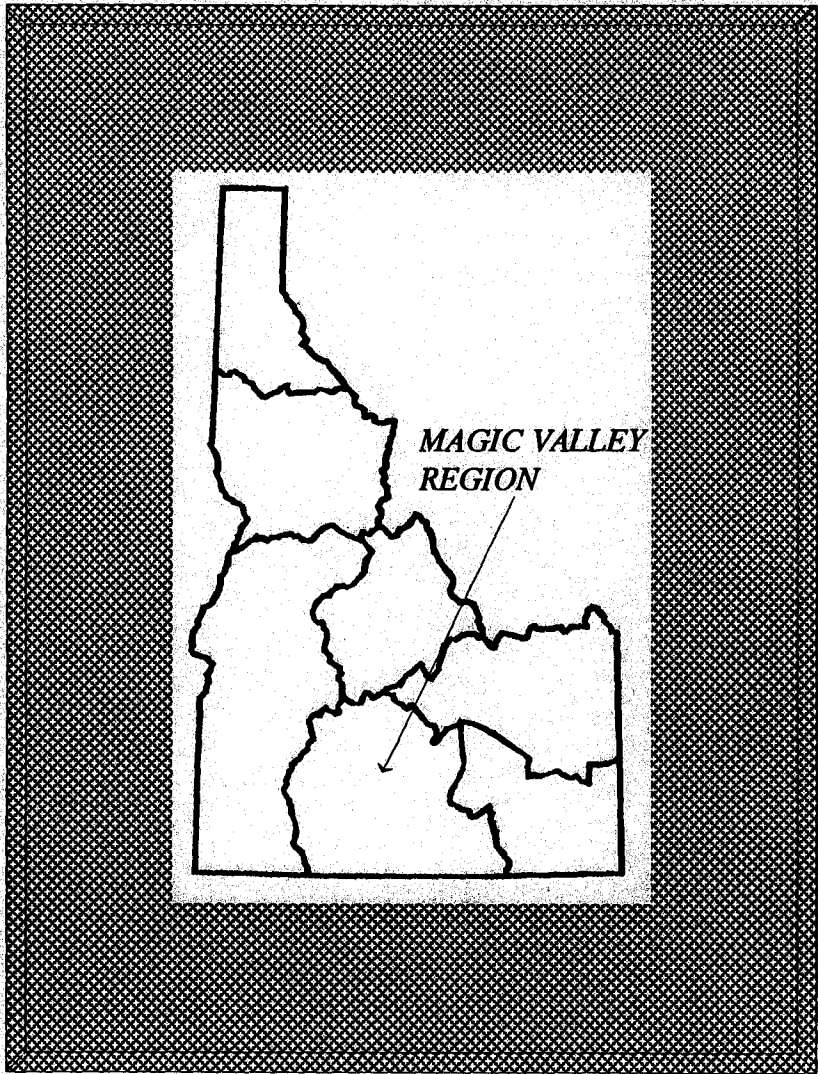


IDAHO DEPARTMENT OF FISH AND GAME  
1995 STOCKING RECORDS  
BY REGION BY BODY OF WATER BY DATE  
SOUTHWEST REGION AND MCCALL SUBREGION

BODY OF WATER STOCKED	CATALOG NUMBER	STOCKING DATE	FISH SPECIE	BROOD YEAR	STOCKING HATCHERY	REARING HATCHERY	SIZE	LENGTH	NUMBER OF FISH STOCKED	POUNDS OF FISH STOCKED	NUMBER PER POUND	COUNTY	STOCKING METHOD	TANK TEMP	WATER TEMP
WILSON SPRINGS P	1000000102	05/15/95	K1	94	20	20	3	8.85	500	140.00	3.6	14	1	59	59.0
WILSON SPRINGS P	1000000102	05/26/95	K1	94	20	20	3	9.30	775	250.00	3.1	14	1	59	59.0
WILSON SPRINGS P	1000000102	06/08/95	K1	94	20	20	3	9.40	750	250.00	3.0	14	1	59	59.0
WILSON SPRINGS P	1000000102	06/09/95	K1	94	20	20	3	9.40	900	300.00	3.0	14	1	59	59.0
WILSON SPRINGS P	1000000102	06/23/95	K1	94	20	20	3	9.40	750	250.00	3.0	14	1	59	59.0
WILSON SPRINGS P	1000000102	06/30/95	K1	94	20	20	3	9.40	900	300.00	3.0	14	1	59	59.0
WILSON SPRINGS P	1000000102	07/14/95	K1	94	20	20	3	9.63	756	270.00	2.8	14	1	59	59.0
WILSON SPRINGS P	1000000102	07/21/95	K1	94	20	20	3	9.40	750	250.00	3.0	14	1	59	59.0
WILSON SPRINGS P	1000000102	07/26/95	K1	94	20	20	3	9.40	450	150.00	3.0	14	1	59	59.0
WILSON SPRINGS P	1000000102	08/04/95	K1	94	20	20	3	9.60	1000	361.00	2.8	14	1	59	59.0
WILSON SPRINGS P	1000000102	08/17/95	K1	94	20	20	3	9.60	560	200.00	2.8	14	1	59	59.0
WILSON SPRINGS P	1000000102	08/31/95	K1	94	20	20	3	10.10	720	300.00	2.4	14	1	59	59.0
WILSON SPRINGS P	1000000102	09/14/95	K1	94	20	20	5	16.10	207	345.00	0.6	14	1	59	59.0
WILSON SPRINGS P	1000000102	09/14/95	K1	94	20	20	3	10.30	750	326.00	2.3	14	1	59	59.0
WILSON SPRINGS P	1000000102	09/28/95	K1	94	20	20	3	10.30	750	325.00	2.3	14	1	59	59.0
WILSON SPRINGS P	1000000102	10/12/95	K1	94	20	20	3	9.90	600	230.00	2.6	14	1	59	59.0
WILSON SPRINGS P	1000000102	10/25/95	K1	94	20	20	3	10.40	750	340.00	2.2	14	1	59	59.0
WILSON SPRINGS P	1000000102	11/07/95	K1	95	20	20	3	8.10	750	167.00	4.5	14	1	59	59.0
WILSON SPRINGS P	1000000102	11/21/95	K1	95	20	20	3	9.15	750	234.00	3.2	14	1	59	59.0
WILSON SPRINGS P	1000000102	12/06/95	R9	95	20	20	3	9.10	750	230.00	3.3	14	1	59	59.0
WILSON SPRINGS P	1000000102	12/21/95	R9	95	20	20	3	9.10	740	225.00	3.3	14	1	59	59.0
WILSON SPRINGS P	1000000102	12/26/95	R9	94	20	20	3	13.60	150	150.00	1.0	14	1	59	59.0

IDAHO DEPARTMENT OF FISH AND GAME  
 1995 STOCKING RECORDS

BODY OF WATER STOCKED	COMMENTS	ACTUAL STOCKING SITE	HAUL MORTS
WILSON SPRINGS P			0
WILSON SPRINGS P			0
WILSON SPRINGS P			0
WILSON SPRINGS P	FISH TRAPPED IN TAILRACE AND PUSHED INTO SETTLING POND	SETTLING POND AT NAMPA HATCHERY	0
WILSON SPRINGS P			0
WILSON SPRINGS P			0
WILSON SPRINGS P			0
WILSON SPRINGS P			0
WILSON SPRINGS P			0
WILSON SPRINGS P			0
WILSON SPRINGS P			0
WILSON SPRINGS P			0
WILSON SPRINGS P		CATCH AND RELEASE POND	0
WILSON SPRINGS P			0
WILSON SPRINGS P			0
WILSON SPRINGS P			0
WILSON SPRINGS P			0
WILSON SPRINGS P			0
WILSON SPRINGS P			0
WILSON SPRINGS P			0
WILSON SPRINGS P		TROPHY POND, MIXED STOCK	0



**MAGIC VALLEY  
REGION**

**THIS PAGE INTENTIONALLY LEFT BLANK**

IDAHO DEPARTMENT OF FISH AND GAME  
1995 STOCKING RECORDS  
BY REGION BY BODY OF WATER BY DATE  
MAGIC VALLEY REGION

BODY OF WATER STOCKED	CATALOG NUMBER	STOCKING DATE	FISH SPECIE	BROOD YEAR	STOCKING HATCHERY	REARING HATCHERY	SIZE	LENGTH	NUMBER OF FISH STOCKED	POUNDS OF FISH STOCKED	NUMBER PER POUND	COUNTY	STOCKING METHOD	TANK TEMP	WATER TEMP
** REGION 04															
ALTURAS L	0700001778	07/12/95	R9	93	12	12	3	9.35	2500	816.00	3.1	07	1	52	0.0
ANDERSON RANCH RES	1000000125	04/24/95	R9	0	11	11	3	8.20	15400	3500.00	4.4	20		0	0.0
ANDERSON RANCH RES	1000000125	09/06/95	R4	0	11	11	2	3.90	52000	1300.00	40.0	20		49	0.0
ANDERSON RANCH RES	1000000125	09/06/95	R4	0	11	11	2	3.90	43263	1100.00	39.3	20		49	0.0
ANDERSON RANCH RES	1000000125	09/06/95	R4	0	11	11	2	3.60	51480	990.00	52.0	20		49	0.0
ANDERSON RANCH RES	1000000125	09/06/95	SH	95	11	11	1	2.50	85616	470.75	182.0	20		49	0.0
BAKER CR	1102160000	07/27/95	R9	93	12	12	3	10.10	500	207.00	2.4	07	1	52	0.0
BAKER CR	1102160000	08/18/95	R9	93	12	12	3	10.75	250	125.00	2.0	07	1	52	58.0
BIG LOST L	1100000153	08/08/95	GR	95	12	07	1	1.00	784	0.18	4459.0	07	4	0	0.0
BIG SMOKEY CR	1027120000	05/25/95	K1	0	11	11	3	9.00	1000	303.00	3.3	20		48	45.0
BIG SMOKEY CR	1027120000	06/29/95	R9	0	11	11	3	9.80	1500	577.00	2.6	20		59	46.0
BIG SMOKEY CR	1027120000	07/19/95	R9	0	11	11	3	9.30	750	242.00	3.1	20		59	54.0
BIG SMOKEY CR	1027120000	07/27/95	R9	0	11	11	3	9.10	750	250.00	3.0			59	48.0
BIG TRINITY L	1000000158	07/26/95	K1	0	11	11	3	10.20	2000	800.00	2.5	20		59	58.0
BIG TRINITY L	1000000158	08/18/95	C3	95	15	15	1	2.00	2000	2.66	753.0	20	4	0	0.0
BIG TRINITY L	1000000158	08/24/95	R9	0	11	11	3	9.30	1000	333.00	3.0	20		59	62.0
BIG WOOD R	1102000016	06/12/95	R9	93	12	12	3	9.75	1000	375.00	2.6	07	1	52	0.0
BIG WOOD R	1102000016	07/21/95	R9	93	12	12	3	10.14	2500	1050.00	2.4	07	1	52	0.0
BIG WOOD R	1102000014	08/10/95	R9	93	12	12	3	9.90	675	265.00	2.5	07	1	52	60.0
BIG WOOD R	1102000016	08/11/95	R9	93	12	12	3	10.30	1500	660.00	2.3	07	1	52	59.0
BIG WOOD R	1102000016	08/24/95	R9	93	12	12	3	9.70	2000	740.00	2.7	07	1	52	0.0
BIG WOOD R	1102000014	08/30/95	R9	93	12	12	3	9.20	675	210.00	3.2	07	1	52	0.0
BIG WOOD R	1102000012	09/01/95	R9	93	12	12	3	10.20	1000	430.00	2.4	07	1	52	0.0
BILLINGSLEY CR	0527000000	05/19/95	BN	94	15	15	2	3.00	8008	91.00	88.0	24	1	54	59.0
BLAIR TRAIL RES	0500000184	03/07/95	R9	0	11	11	3	9.10	2000	666.00	3.0	20		0	43.0



IDAHO DEPARTMENT OF FISH AND GAME  
1995 STOCKING RECORDS

BODY OF WATER STOCKED	COMMENTS	ACTUAL STOCKING SITE	HAUL MORTS
** REGION 04			
ALTURAS L	9 FISHERPERSONS	SMOKEY BEAR CAMPGROUND BOAT LAUNCH	0
ANDERSON RANCH RES		CURLEW	0
ANDERSON RANCH RES		1/2 TO PINE BRIDGE 1/2 TO CURLEW	0
ANDERSON RANCH RES		1/2 TO PINE BRIDGE 1/2 TO CURLEW	0
ANDERSON RANCH RES		1/2 TO PINE BRIDGE 1/2 TO CURLEW	0
ANDERSON RANCH RES		1/2 TO PINE BRIDGE 1/2 TO CURLEW	0
BAKER CR	4 FISHERPERSONS	UPSTREAM FROM FIRST BRIDGE TO LAST BRIDGE	0
BAKER CR	2 FISHERPERSONS	FIRST BRIDGE TO LAST BRIDGE	0
BIG LOST L	BACKPACK BY HAYSPUR HATCHERY		0
BIG SMOKEY CR		BIG SMOKEY CREEK	0
BIG SMOKEY CR		BIG SMOKEY CREEK	0
BIG SMOKEY CR		BIG SMOKEY CREEK	0
BIG SMOKEY CR		BIG SMOKEY CREEK	0
BIG TRINITY L		BIG TRINITY LAKE	0
BIG TRINITY L			0
BIG TRINITY L		BIG TRINITY LAKE	0
BIG WOOD R	THIS WAS A DEMO PLANT FOR 4H CAMP KIDS	100/BEAVER PONDS/700 IN B.WOOD/200/OWL CREEK	0
BIG WOOD R	FIRST PLANT OF THE YEAR ON THE WOOD DUE TO HIGH WATER	ABOVE NF CAMPGROUND TO OWL CREEK/SCATTER	0
BIG WOOD R	ADIPOSE CLIPPED FISH/3 FISHERPERSONS	FROM CROY TO BROAD/DWN STRM/TURN OUTS/OTHERS	0
BIG WOOD R	3 FISHERPERSONS	NF CAMPGRND UPSTRM/BRIDGES/TRNOUTS/TO OWL CR	0
BIG WOOD R	5 FISHERPERSONS	UPSTRM/N.F.CMPGRND TO OWL CR/BRDGS,CMPGRNDS	0
BIG WOOD R	AD CLIPPED 675 FISH LAST PLANT/7 FISHERPERSONS	CROY CR TO BROADFORD BRDG/BRIDGES-TURNOUTS	0
BIG WOOD R	3 FISHERPERSONS	UPSTRM OF NF CMPGRND TO OWL CR/BRDGS/CMPGRNDS	0
BILLINGSLEY CR	LOT 4-SR C=3717 FINS=85%	ACCESS AREA	2
BLAIR TRAIL RES		BLAIR TRAIL RES	0

IDAHO DEPARTMENT OF FISH AND GAME  
1995 STOCKING RECORDS  
BY REGION BY BODY OF WATER BY DATE  
MAGIC VALLEY REGION

BODY OF WATER STOCKED	CATALOG NUMBER	STOCKING DATE	FISH SPECIE	BROOD YEAR	STOCKING HATCHERY	REARING HATCHERY	SIZE	LENGTH	NUMBER OF FISH STOCKED	POUNDS OF FISH STOCKED	NUMBER PER POUND	COUNTY	STOCKING METHOD	TANK TEMP	WATER TEMP
BLAIR TRAIL RES	0500000184	05/08/95	R9	0	11	11	3	8.70	2006	535.00	3.7	20		58	55.0
BLAIR TRAIL RES	0500000184	10/24/95	R9	0	11	11	3	10.00	2000	833.00	2.4	20		59	50.0
CAMAS P #02	1100000136	05/16/95	R9	93	12	12	3	9.45	500	172.00	2.9	13	1	52	53.0
CAMAS P #02	1100000136	06/08/95	R9	93	12	12	3	9.75	500	183.00	2.7	13	1	52	61.0
CAMAS P #02	1100000136	06/29/95	R9	91	12	12	3	10.40	550	226.00	2.2	13	1	52	0.0
CAMAS P #02	1100000136	07/13/95	R9	93	12	12	3	10.05	500	202.00	2.5	07	1	52	0.0
CASSIA CR	0557030000	05/18/95	R9	0	06	06	3	10.40	506	230.00	2.2	16	1	55	52.0
CASSIA CR	0557030000	07/07/95	R9	0	06	06	3	12.00	975	525.00	2.1	16	1	55	55.0
CRYSTAL L	0500000207	02/03/95	R1	0	60	60	3	12.50	1304	1052.00	1.2	04		0	0.0
CRYSTAL L	0500000207	04/18/95	R1	0	60	60	3	12.40	1020	770.00	1.3	24		0	0.0
CRYSTAL L	0500000207	05/27/95	R1	0	60	60	3	12.90	872	759.00	1.1	24		0	0.0
CRYSTAL L	0500000207	08/08/95	R1	0	60	60	3	11.50	2128	1330.00	1.6	24		0	0.0
CRYSTAL L	0500000207	09/11/95	R1	0	60	60	3	12.70	1092	895.00	1.2	42		0	0.0
CRYSTAL L	0500000207	10/17/95	R1	0	60	60	3	11.50	1020	638.00	1.6	24		0	0.0
CRYSTAL L	0500000207	11/06/95	R1	0	60	60	3	11.40	1065	695.00	1.5	04		0	0.0
DIERKES L	0500000208	03/08/95	R9	0	11	11	3	9.10	4000	1333.00	3.0	42		0	45.0
DIERKES L	0500000208	09/14/95	R9	0	11	11	3	9.80	4000	1739.00	2.3	42		59	66.0
DOG CREEK RES	1100000121	03/07/95	R9	0	11	11	3	9.10	2000	666.00	2.0	24		0	48.0
DOG CREEK RES	1100000121	10/23/95	R9	0	11	11	3	9.70	2000	833.00	2.4	24		59	50.0
DOG CREEK RES	1100000121	11/07/95	TM	0	11	60	3	12.00	200	69.00	2.9	24		32	39.0
DOLLAR L	1100000144	05/23/95	R9	93	12	12	3	9.80	200	77.00	2.6	07	1	52	50.0
DOLLAR L	1100000144	06/07/95	R9	93	12	12	3	9.70	200	74.00	2.7	07	1	52	54.0
DOLLAR L	1100000144	06/28/95	R9	93	12	12	3	10.29	808	359.00	2.3	07	1	52	0.0
DOLLAR L	1100000144	06/28/95	R9	93	12	12	5	17.10	25	12.50	0.5	07	1	52	54.0
DOLLAR L	1100000144	07/13/95	R9	93	12	12	3	9.80	100	38.00	2.6	07	1	52	0.0
DOLLAR L	1100000144	07/25/95	R9	93	12	12	3	9.85	200	78.00	2.6	07	1	52	0.0

IDAHO DEPARTMENT OF FISH AND GAME  
1995 STOCKING RECORDS

BODY OF WATER STOCKED	COMMENTS	ACTUAL STOCKING SITE	HAUL MORTS
BLAIR TRAIL RES		BLAIR TRAIL RES	0
BLAIR TRAIL RES		BLAIR TRAIL RES	0
CAMAS P #02	ON REQUEST/ALSO FOR CLASS ROOM PLANT DEMO	DIRECTLY INTO THE POND	0
CAMAS P #02	6 FISHERPERSONS	DIRECTLY INTO THE POND	0
CAMAS P #02	WE ALSO STOCKED 50 2 YEAR OLD BROODSTOCK FROM RP 3	DIRECTLY INTO THE POND	0
CAMAS P #02	3 FISHERPERSONS	DIRECTLY INTO THE POND	0
CASSIA CR	100 REWARD TAGS #T501-T600	6 SITES HIGHWAY, PARK AND BOTH FORKS	0
CASSIA CR		8 IN VICINITY OF ELBA	1
CRYSTAL L	CLEAR SPRINGS	CRYSTAL LAKE	0
CRYSTAL L	CLEAR SPRINGS FOODS, INC. FISH	CRYSTAL LAKE	0
CRYSTAL L	SOURCE- SODA SPRINGS, ALL FEMALES	CRYSTAL LAKE	0
CRYSTAL L	CLEAR SPRINGS	CRYSTAL LAKE	0
CRYSTAL L	CLEAR SPRINGS, SNAKE RIVER BROOD	CRYSTAL LAKE	0
CRYSTAL L	CLEAR SPRINGS FOODS, INC. RAISED AND STOCKED	CRYSTAL LAKE	0
CRYSTAL L	CLEAR SPRINGS	CRYSTAL LAKE	0
DIERKES L		DIERKES LAKE	0
DIERKES L		DIERKES LAKE	0
DOG CREEK RES		DOG CREEK RES	0
DOG CREEK RES		DOG CREEK RES	0
DOG CREEK RES	100 FISH TO DAN CAPPER IN CALDWELL ALSO	DOG CREEK RESERVOIR	5
DOLLAR L	3 FISHERPERSONS	DIRECTLY INTO THE LAKE	0
DOLLAR L	0 FISHERPERSONS	DIRECTLY INTO THE LAKE	0
DOLLAR L	ALSO ADD 25 BROOD FISH TO THIS PLANT/0 FISHERPERSONS	DIRECTLY INTO THE LAKE	0
DOLLAR L	EXCESS BROODSTOCK, FISHERPEOPLE LOVED THEM, F.S. DIDN'T	DIRECTLY INTO THE LAKE	0
DOLLAR L	0 FISHERPERSONS	DIRECTLY INTO THE LAKE	0
DOLLAR L	0 FISHERPERSONS	DIRECTLY INTO THE LAKE	0

IDAHO DEPARTMENT OF FISH AND GAME  
 1995 STOCKING RECORDS  
 BY REGION BY BODY OF WATER BY DATE  
 MAGIC VALLEY REGION

BODY OF WATER STOCKED	CATALOG NUMBER	STOCKING DATE	FISH SPECIE	BROOD YEAR	STOCKING HATCHERY	REARING HATCHERY	SIZE	LENGTH	NUMBER OF FISH STOCKED	POUNDS OF FISH STOCKED	NUMBER PER POUND	COUNTY	STOCKING METHOD	TANK TEMP	WATER TEMP
DREDGE P (FEATHERVILLE)	1000000161	05/26/95	K1	0	11	11	3	9.00	2000	606.00	3.3	20		53	45.0
DREDGE P (FEATHERVILLE)	1000000161	06/23/95	R9	0	11	11	3	9.60	1500	536.00	2.8	20		55	56.0
DREDGE P (FEATHERVILLE)	1000000161	07/25/95	K1	0	11	11	3	10.20	1250	500.00	2.5	20		59	58.0
DREDGE P (FEATHERVILLE)	1000000161	08/31/95	R9	0	11	11	3	10.00	1250	500.00	2.5	20		59	56.0
EMERALD L	0500000218	03/09/95	R9	0	11	11	3	9.10	4000	1333.00	3.0	34		0	45.0
EMERALD L	0500000218	04/13/95	R9	0	11	11	3	10.00	2000	800.00	2.5	34		0	0.0
EMERALD L	0500000218	05/03/95	R9	0	11	11	3	10.00	1000	400.00	2.5	34		0	58.0
EMERALD L	0500000218	06/09/95	R9	0	06	06	3	11.00	1470	700.00	2.1	34	1	55	60.0
EMERALD L	0500000218	09/27/95	R9	0	11	11	3	9.90	1016	462.00	2.2	24		59	61.0
EMERALD L	0500000218	10/26/95	R9	0	11	11	3	10.00	1260	525.00	2.4	24		59	0.0
FALL CR	1027070000	06/29/95	R9	0	11	11	3	9.80	500	192.00	2.6	20		59	48.0
FALL CR	1027070000	07/25/95	K1	0	11	11	3	10.20	500	200.00	2.5			59	53.0
FALL CR	1027070000	09/01/95	R9	0	11	11	3	10.00	500	200.00	2.5	20		59	61.0
FISH CREEK RES	1100000105	05/02/95	R9	93	12	12	3	8.50	3750	1000.00	3.7	07	1	52	53.0
FISH CREEK RES	1100000105	05/03/95	R9	93	12	12	3	8.50	3580	1000.00	3.5	07	1	52	53.0
FISH CREEK RES	1100000105	05/04/95	R9	93	12	12	3	8.50	2661	707.00	3.7	07	1	52	53.0
FISH CREEK RES	1100000105	05/23/95	R9	93	12	12	3	10.00	2500	992.00	2.5	07	1	52	52.0
FISH CREEK RES	1100000105	05/25/95	R9	93	12	12	3	9.06	2500	744.00	3.3	07	1	52	54.0
FISH CREEK RES	1100000105	07/05/95	R9	94	12	12	2	4.50	25000	1261.00	19.7	07	1	52	63.0
FISH CREEK RES	1100000105	09/15/95	R9	95	20	20	2	6.50	25200	2800.00	9.0	07	1	59	65.0
FRANK OSTER L #01	0500000191	02/13/95	R9	0	11	11	3	10.30	2000	1000.00	2.0	24		59	0.0
FRANK OSTER L #01	0500000191	03/10/95	R9	0	11	11	3	11.10	800	500.00	1.6	24		0	58.0
FRANK OSTER L #01	0500000191	03/24/95	R9	0	11	11	3	10.30	800	400.00	2.0	24		0	0.0
FRANK OSTER L #01	0500000191	04/21/95	R9	0	11	11	3	11.80	1000	666.00	1.5	24		0	0.0
FRANK OSTER L #01	0500000191	05/16/95	R9	0	11	11	3	11.80	1000	667.00	1.5	24		58	58.0
FRANK OSTER L #01	0500000191	06/09/95	K1	0	11	11	3	9.10	1000	323.00	3.1	24		59	59.0



IDAHO DEPARTMENT OF FISH AND GAME  
1995 STOCKING RECORDS  
BY REGION BY BODY OF WATER BY DATE  
MAGIC VALLEY REGION

BODY OF WATER STOCKED	CATALOG NUMBER	STOCKING DATE	FISH SPECIE	BROOD YEAR	STOCKING HATCHERY	REARING HATCHERY	SIZE	LENGTH	NUMBER OF FISH STOCKED	POUNDS OF FISH STOCKED	NUMBER PER POUND	COUNTY	STOCKING METHOD	TANK TEMP	WATER TEMP
FRANK OSTER L #01	0500000191	06/26/95	R9	0	11	11	3	11.80	1000	667.00	1.5	24		58	63.0
FRANK OSTER L #01	0500000191	06/26/95	R9	0	11	11	3	11.80	483	322.00	1.5	24		58	63.0
FRANK OSTER L #01	0500000191	06/26/95	R9	0	11	11	3	11.80	483	322.00	1.5	24		58	63.0
FRANK OSTER L #01	0500000191	07/05/95	R9	0	11	11	3	12.70	550	458.00	1.2	24		59	62.0
FRANK OSTER L #01	0500000191	07/21/95	R9	0	11	11	3	13.50	550	550.00	1.0	24		59	65.0
FRANK OSTER L #01	0500000191	07/28/95	R9	0	11	11	3	13.50	550	550.00	1.0	24		59	70.0
FRANK OSTER L #01	0500000191	08/03/95	K1	0	11	11	3	9.80	775	298.00	2.6	24		59	0.0
FRANK OSTER L #01	0500000191	08/15/95	K1	0	11	11	3	9.80	920	400.00	2.3	24		59	0.0
FRANK OSTER L #01	0500000191	08/31/95	R9	0	11	11	3	10.00	900	360.00	2.5	24		59	62.0
FRANK OSTER L #01	0500000191	09/13/95	R9	0	11	11	3	9.80	1500	652.00	2.3	24		59	60.0
FRANK OSTER L #02	0500000192	02/13/95	R9	0	11	11	3	10.30	1000	500.00	2.0	24		59	0.0
FRANK OSTER L #02	0500000192	03/10/95	R9	0	11	11	3	11.10	400	250.00	1.6	24		0	56.0
FRANK OSTER L #02	0500000192	03/24/95	R9	0	11	11	3	10.30	400	200.00	2.0	24		0	0.0
FRANK OSTER L #02	0500000192	04/21/95	R9	0	11	11	3	11.80	887	591.00	1.5	24		0	0.0
FRANK OSTER L #02	0500000192	05/16/95	R9	0	11	11	3	11.80	483	322.00	1.5	24		58	58.0
FRANK OSTER L #02	0500000192	06/09/95	K1	0	11	11	3	9.10	483	156.00	3.1	24		59	59.0
FRANK OSTER L #02	0500000192	09/13/95	R9	0	11	11	3	9.80	600	261.00	2.3	24		59	61.0
FRANK OSTER L #03	0500000193	02/13/95	R9	0	11	11	3	10.30	2000	1000.00	2.0	24		59	0.0
FRANK OSTER L #03	0500000193	03/10/95	R9	0	11	11	3	11.10	400	250.00	1.6	24		0	54.0
FRANK OSTER L #03	0500000193	03/24/95	R9	0	11	11	3	10.30	400	200.00	2.0	24		0	0.0
FRANK OSTER L #03	0500000193	04/21/95	R9	0	11	11	3	11.80	887	591.00	1.5	24		0	0.0
FRANK OSTER L #03	0500000193	05/16/95	R9	0	11	11	3	11.80	483	322.00	1.5	24		58	58.0
FRANK OSTER L #03	0500000193	06/08/95	R1	0	11	11	3	6.20	1300	130.00	10.0	24		59	59.0
FRANK OSTER L #03	0500000193	06/09/95	K1	0	11	11	3	9.10	483	156.00	3.1	24		59	59.0
FRANK OSTER L #03	0500000193	06/26/95	R9	0	11	11	3	11.80	483	322.00	1.5	24		58	69.0
FRANK OSTER L #03	0500000193	09/13/95	R9	0	11	11	3	9.80	600	261.00	2.3	24		59	65.0

IDAHO DEPARTMENT OF FISH AND GAME  
 1995 STOCKING RECORDS

BODY OF WATER STOCKED	COMMENTS	ACTUAL STOCKING SITE	HAUL MORTS
FRANK OSTER L #01		OSTER #1	0
FRANK OSTER L #01	OSTER #2 TEMP TOO HIGH	OSTER #1	0
FRANK OSTER L #01	OSTER #4 TEMP TOO HIGH	OSTER #1	0
FRANK OSTER L #01		OSTER #1	0
FRANK OSTER L #01		OSTER #1	0
FRANK OSTER L #01		OSTER #1	0
FRANK OSTER L #01		OSTER #1	0
FRANK OSTER L #01		OSTER #1	0
FRANK OSTER L #01		OSTER #1	0
FRANK OSTER L #01		OSTER #1	0
FRANK OSTER L #02		OSTER #2	0
FRANK OSTER L #02		OSTER #2	0
FRANK OSTER L #02		OSTER #2	0
FRANK OSTER L #02		OSTER #2	0
FRANK OSTER L #02		OSTER #2	0
FRANK OSTER L #02		OSTER #2	0
FRANK OSTER L #02		OSTER #2	0
FRANK OSTER L #02		OSTER #2	0
FRANK OSTER L #03		OSTER #3	0
FRANK OSTER L #03		OSTER #3	0
FRANK OSTER L #03		OSTER #3	0
FRANK OSTER L #03		OSTER #3	0
FRANK OSTER L #03		OSTER #3	0
FRANK OSTER L #03	HAGERMAN NATL. F.S.	OSTER #3	0
FRANK OSTER L #03		OSTER #3	0
FRANK OSTER L #03		OSTER #3	0
FRANK OSTER L #03		OSTER #3	0

07/19/96

IDAHO DEPARTMENT OF FISH AND GAME  
1995 STOCKING RECORDS  
BY REGION BY BODY OF WATER BY DATE  
MAGIC VALLEY REGION

BODY OF WATER STOCKED	CATALOG NUMBER	STOCKING DATE	FISH SPECIE	BROOD YEAR	STOCKING HATCHERY	REARING HATCHERY	SIZE	LENGTH	NUMBER OF FISH STOCKED	POUNDS OF FISH STOCKED	NUMBER PER POUND	COUNTY	STOCKING METHOD	TANK TEMP	WATER TEMP
FRANK OSTER L #04	0500000194	02/27/95	R9	0	11	11	3	10.30	1500	750.00	2.0	24		59	0.0
FRANK OSTER L #04	0500000194	03/10/95	R9	0	11	11	3	11.10	400	250.00	1.6	24		0	52.0
FRANK OSTER L #04	0500000194	03/24/95	R9	0	11	11	3	10.30	400	200.00	2.0	24		0	0.0
FRANK OSTER L #04	0500000194	04/21/95	R9	0	11	11	3	11.80	886	590.00	1.5	24		0	0.0
FRANK OSTER L #04	0500000194	05/16/95	R9	0	11	11	3	11.80	483	322.00	1.5	24		58	58.0
FRANK OSTER L #04	0500000194	06/08/95	R1	0	11	11	3	6.20	700	70.00	10.0	24		59	0.0
FRANK OSTER L #04	0500000194	06/09/95	K1	0	11	11	3	9.10	483	156.00	3.1	24		59	59.0
FRANK OSTER L #04	0500000194	09/13/95	R9	0	11	11	3	9.80	600	261.00	2.3	24		59	65.0
FREEDOM PARK P	0553000000	04/13/95	R9	0	11	11	3	10.00	500	200.00	2.5	24		0	0.0
FREEDOM PARK P	0553000000	05/03/95	R9	0	11	11	3	10.00	625	250.00	2.5	24		0	58.0
FREEDOM PARK P	0553000000	06/09/95	K1	0	11	11	3	9.30	500	161.00	3.1	42		59	59.0
FREEDOM PARK P	0553000000	07/17/95	R9	0	11	11	3	9.37	250	83.00	3.0	42		59	0.0
FREEDOM PARK P	0553000000	08/28/95	R9	0	11	11	3	9.30	300	97.00	3.1	42		59	61.0
FREEDOM PARK P	0553000000	09/27/95	R9	0	11	11	3	9.90	250	114.00	2.2	42		59	64.0
GAVER LAGOON	1100000106	05/26/95	R9	93	12	12	3	9.22	1000	315.00	3.2	07	1	52	53.0
GAVER LAGOON	1100000106	06/02/95	R9	93	12	12	3	9.45	1000	338.00	2.9	07	1	52	0.0
GAVER LAGOON	1100000106	06/07/95	R9	91	12	12	5	24.00	40	272.00	0.1	07	1	52	59.0
GAVER LAGOON	1100000106	06/09/95	R9	93	12	12	3	9.65	1000	362.00	2.7	07	1	52	0.0
GAVER LAGOON	1100000106	06/16/95	R9	93	12	12	3	10.15	1000	408.00	2.4	07	1	52	0.0
GAVER LAGOON	1100000106	06/23/95	R9	93	12	12	3	10.05	1000	404.00	2.5	07	1	52	0.0
GAVER LAGOON	1100000106	06/28/95	R9	91	12	12	5	28.00	40	250.00	0.1	07	1	52	0.0
GAVER LAGOON	1100000106	06/28/95	R9	93	12	12	5	17.10	50	250.00	0.5	07	1	52	53.0
GAVER LAGOON	1100000106	06/29/95	R9	91	12	12	5	28.00	50	500.00	0.1	07	1	52	0.0
GAVER LAGOON	1100000106	06/30/95	R9	93	12	12	3	10.35	1000	442.00	2.3	07	1	52	0.0
GAVER LAGOON	1100000106	06/30/95	R9	91	12	12	5	28.00	25	250.00	0.1	07	1	52	0.0
GAVER LAGOON	1100000106	07/07/95	R9	93	12	12	3	9.05	500	159.00	3.1	07	1	52	0.0



IDAHO DEPARTMENT OF FISH AND GAME  
1995 STOCKING RECORDS

BODY OF WATER STOCKED	COMMENTS	ACTUAL STOCKING SITE	HAUL MORTS
FRANK OSTER L #04		OSTER #4	0
FRANK OSTER L #04		OSTER #4	0
FRANK OSTER L #04		OSTER #4	0
FRANK OSTER L #04		OSTER #4	0
FRANK OSTER L #04		OSTER #4	0
FRANK OSTER L #04	HAGERMAN NATL. F.S.	OSTER #4	0
FRANK OSTER L #04		OSTER #4	0
FRANK OSTER L #04		OSTER #4	0
FREEDOM PARK P		FREEDOM PARK POND	0
FREEDOM PARK P		FREEDOM PARK POND	0
FREEDOM PARK P		FREEDOM PARK POND	0
FREEDOM PARK P		FREEDOM PARK POND	0
FREEDOM PARK P		FREEDOM PARK POND	0
FREEDOM PARK P		FREEDOM PARK POND	0
GAVER LAGOON	14 FISHERPERSONS	DIRECTLY INTO GAVER	0
GAVER LAGOON	17 FISHERPERSONS	DIRECTLY INTO GAVER	0
GAVER LAGOON	THESE ARE EXTRA BROODSTOCK FOR GAVER/18 FISHERPERSONS	DIRECTLY INTO GAVER	0
GAVER LAGOON	4 FISHERPERSONS	DIRECTLY INTO GAVER	0
GAVER LAGOON	22 FISHERPERSONS	DIRECTLY INTO GAVER	0
GAVER LAGOON	25 FISHERPERSONS	DIRECTLY INTO GAVER	1
GAVER LAGOON	THESE ARE FISH THAT ARE LEFT OVER FROM A ROUND POND MOVE	DIRECTLY INTO GAVER	1
GAVER LAGOON	EXCESS BROODSTOCK/29 FISHERPERSONS	DIRECTLY INTO GAVER	0
GAVER LAGOON	50 BROOD MALES FROM RP MOVE/26 FISHERPERSONS	DIRECTLY INTO GAVER	1
GAVER LAGOON	42 FISHERPERONS	DIRECTLY INTO GAVER	0
GAVER LAGOON	25 BROOD FISH FROM ROUND POND 1/37 FISHERPERSONS	DIRECTLY INTO GAVER	0
GAVER LAGOON	38 FISHERPERSONS	DIRECTLY INTO GAVER	0

IDAHO DEPARTMENT OF FISH AND GAME  
1995 STOCKING RECORDS  
BY REGION BY BODY OF WATER BY DATE  
MAGIC VALLEY REGION

BODY OF WATER STOCKED	CATALOG NUMBER	STOCKING DATE	FISH SPECIE	BROOD YEAR	STOCKING HATCHERY	REARING HATCHERY	SIZE	LENGTH	NUMBER OF FISH STOCKED	POUNDS OF FISH STOCKED	NUMBER PER POUND	COUNTY	STOCKING METHOD	TANK TEMP	WATER TEMP
GAVER LAGOON	1100000106	07/14/95	R9	93	12	12	3	10.05	500	205.00	2.4	07	1	52	0.0
GAVER LAGOON	1100000106	07/21/95	R9	93	12	12	3	10.05	500	204.00	2.4	07	1	52	0.0
GAVER LAGOON	1100000106	07/28/95	R9	93	12	12	3	9.89	571	225.00	2.5	07	1	52	0.0
GAVER LAGOON	1100000106	08/04/95	R9	93	12	12	3	10.03	1000	438.00	2.3	07	1	52	0.0
GAVER LAGOON	1100000106	08/11/95	R9	93	12	12	3	10.50	1000	460.00	2.0	07	1	52	0.0
GAVER LAGOON	1100000106	08/18/95	R9	93	12	12	3	9.80	1000	384.00	2.0	07	1	52	0.0
GAVER LAGOON	1100000106	08/25/95	R9	93	12	12	3	9.90	500	198.00	2.5	07	1	52	0.0
GAVER LAGOON	1100000106	08/29/95	RR	92	12	12	5	14.50	200	185.00	1.1	07	1	52	0.0
GAVER LAGOON	1100000106	09/01/95	R9	92	12	12	5	15.80	200	325.00	0.6	07	1	52	0.0
GAVER LAGOON	1100000106	09/01/95	R9	93	12	12	3	10.05	1000	410.00	2.4	07	1	52	0.0
GAVER LAGOON	1100000106	09/15/95	R9	93	12	12	3	11.00	589	315.00	1.8	07	1	52	0.0
GAVER LAGOON	1100000106	11/13/95	R9	93	12	12	5	17.10	120	260.00	0.4	07	1	52	65.0
GAVER LAGOON	1100000106	11/13/95	R9	93	12	12	5	17.10	103	260.00	0.5	07	1	52	64.0
GAVER LAGOON	1100000106	11/14/95	R9	93	12	12	5	17.10	130	260.00	0.5	07	1	52	0.0
GAVER LAGOON	1100000106	11/14/95	R9	93	12	12	5	17.10	103	260.00	0.3	07	1	52	0.0
HERMAN ANDERSON L #01	0500000197	06/30/95	R9	0	11	11	3	12.70	100	83.00	1.2	24		59	65.0
HERMAN ANDERSON L #01	0500000197	06/30/95	R9	0	11	11	3	9.80	900	345.00	2.6	24		59	65.0
HERMAN ANDERSON L #01	0500000197	07/28/95	R9	0	11	11	3	13.50	50	50.00	1.0	24		59	68.0
HERMAN ANDERSON L #01	0500000197	07/28/95	K1	0	11	11	3	9.80	450	180.00	2.5	24		59	0.0
HERMAN ANDERSON L #01	0500000197	08/08/95	K1	0	11	11	3	9.80	500	192.00	2.6	24		59	0.0
HIDEAWAY L	1000000127	08/18/95	GR	95	15	15	1	1.00	1000	0.53	1876.0	20	4	0	0.0
INDEPENDENCE L #02	0500000224	07/28/95	GR	95	07	07	1	1.00	2000	0.27	7349.0	16	4	0	0.0
INDEPENDENCE L #03	0500000225	07/28/95	GR	95	07	07	1	1.00	1000	0.14	7249.0	16	4	0	0.0
JEROME CANAL	0536000000	06/09/95	K1	0	11	11	3	9.10	200	65.00	3.1	27		58	55.0
JEROME CANAL	0536000000	07/17/95	R9	0	11	11	3	9.10	200	67.00	3.0	27		59	0.0
JEROME CANAL	0536000000	08/28/95	R9	0	11	11	3	9.30	200	65.00	3.1	27		59	67.0

IDAHO DEPARTMENT OF FISH AND GAME  
1995 STOCKING RECORDS

BODY OF WATER STOCKED	COMMENTS	ACTUAL STOCKING SITE	HAUL MORTS
GAVER LAGOON	22 FISHERPERSONS	DIRECTLY INTO GAVER	0
GAVER LAGOON	14 FISHERPERSONS	DIRECTLY INTO GAVER	0
GAVER LAGOON	19 FISHERPERSONS	DIRECTLY INTO GAVER	0
GAVER LAGOON	25 FISHERPERSONS	DIRECTLY INTO GAVER	0
GAVER LAGOON	18 FISHERPERSONS	DIRECTLY INTO GAVER	0
GAVER LAGOON	12 FISHERPERSONS	DIRECTLY INTO GAVER	0
GAVER LAGOON	9 FISHERPERSONS	DIRECTLY INTO GAVER	0
GAVER LAGOON	EXCESS COLORADO STOCK MALES FROM RP 9/13 FISHERPERSONS	DIRECTLY INTO GAVER	0
GAVER LAGOON	EXCESS BROOD FISH FROM SMALL RWY 6/16 FISHERPERSONS	DIRECTLY INTO GAVER	0
GAVER LAGOON	LEFT OVER CATCHABLES FOR GAVER/25 FISHERPERSONS	DIRECTLY INTO GAVER	0
GAVER LAGOON	LAST CATCHABLE PLANT OF THE YEAR/19 FISHERPERSONS	DIRECTLY INTO GAVER	0
GAVER LAGOON	EXCESS BROODSTOCK/28 FISHERPERSONS	DIRECTLY INTO GAVER	0
GAVER LAGOON	EXCESS BROODSTOCK/24 FISHERPERSONS	DIRECTLY INTO GAVER	0
GAVER LAGOON	EXCESS BROODSTOCK/21 FISHERPERSONS	DIRECTLY INTO GAVER	0
GAVER LAGOON	EXCESS BROODSTOCK/12 FISHERPERSONS	DIRECTLY INTO GAVER	0
HERMAN ANDERSON L #01	JAW TAGS H3301-3400	ANDERSON POND #1	0
HERMAN ANDERSON L #01	JAW TAGS #H3301-H3400	ANDERSON POND #1	0
HERMAN ANDERSON L #01	JAW TAGS	ANDERSON POND #1	0
HERMAN ANDERSON L #01		ANDERSON POND #1	0
HERMAN ANDERSON L #01		ANDERSON POND #1	0
HIDEAWAY L			0
INDEPENDENCE L #02		PACKED IN BY REGION 4 PERSONELL	0
INDEPENDENCE L #03		PACKED IN BY REGION 4 PERSONELL	0
JEROME CANAL		JEROME CANAL	0
JEROME CANAL		JEROME CANAL	0
JEROME CANAL		JEROME CANAL	0

IDAHO DEPARTMENT OF FISH AND GAME  
1995 STOCKING RECORDS  
BY REGION BY BODY OF WATER BY DATE  
MAGIC VALLEY REGION

BODY OF WATER STOCKED	CATALOG NUMBER	STOCKING DATE	FISH SPECIE	BROOD YEAR	STOCKING HATCHERY	REARING HATCHERY	SIZE	LENGTH	NUMBER OF FISH STOCKED	POUNDS OF FISH STOCKED	NUMBER PER POUND	COUNTY	STOCKING METHOD	TANK TEMP	WATER TEMP
LAKE CLEVELAND	0500000222	07/18/95	R9	0	11	11	3	9.30	4185	1350.00	3.1	16		59	65.0
LAKE CLEVELAND	0500000222	08/28/95	R9	0	11	11	3	9.30	2500	806.00	3.1	16		59	62.0
LAKE CLEVELAND	0500000222	09/06/95	C3	95	15	15	1	2.00	2040	4.00	510.0	16	1	0	0.0
LAKE CREEK L (LOWER)	1100000148	05/23/95	R9	93	12	12	3	9.80	700	270.00	2.6	07	1	52	52.0
LAKE CREEK L (LOWER)	1100000148	06/07/95	R9	93	12	12	3	9.70	700	259.00	2.7	07	1	52	56.0
LAKE CREEK L (LOWER)	1100000148	06/28/95	R9	93	12	12	5	17.10	34	18.50	0.5	07	1	54	52.0
LAKE CREEK L (LOWER)	1100000148	06/28/95	R9	93	12	12	3	10.29	668	296.00	2.3	07	1	52	0.0
LAKE CREEK L (LOWER)	1100000148	07/13/95	R9	93	12	12	3	9.80	350	135.00	2.6	07	1	52	0.0
LAKE CREEK L (LOWER)	1100000148	07/25/95	R9	93	12	12	3	9.85	400	156.00	2.6	07	1	52	0.0
LAKE WALCOTT	0500000226	03/02/95	WS	0	11	60		14.00	114	76.00	1.5			0	45.0
LAKE WALCOTT	0500000226	06/22/95	K1	0	11	11	2	3.20	29250	450.00	65.0	16		59	58.0
LAKE WALCOTT	0500000226	08/25/95	R9	94	12	12	2	5.90	8703	900.00	9.7	16	1	52	0.0
LAKE WALCOTT	0500000226	08/25/95	K1	95	12	12	2	4.30	3333	105.50	31.6	16	1	52	0.0
LAKE WALCOTT	0500000226	08/28/95	R9	0	11	11	3	8.40	12000	3000.00	4.0	16		49	0.0
LAKE WALCOTT	0500000226	08/30/95	K1	0	11	11	3	8.40	6000	1600.00	3.7	16		49	0.0
LAKE WALCOTT	0500000226	08/30/95	R9	0	11	11	3	7.80	28000	5600.00	5.0	16		49	0.0
LAKE WALCOTT	0500000226	08/31/95	R9	0	11	11	2	5.40	15200	1000.00	15.3	16		49	0.0
LAKE WALCOTT	0500000226	08/31/95	R9	0	11	11	3	8.20	8800	2000.00	4.4	16		49	0.0
LAKE WALCOTT	0500000226	09/07/95	K1	0	11	11	2	5.20	72075	4650.00	15.5	16		49	0.0
LAKE WALCOTT	0500000226	09/20/95	R9	0	06	06	2	4.10	82344	2221.00	37.0	16	1	55	57.0
LAKE WALCOTT	0500000226	09/22/95	R9	0	06	06	2	4.00	44370	900.00	49.3	16	1	55	57.0
LAVA L	1100000118	04/26/95	R9	93	12	12	3	8.95	1200	335.00	3.5	07	1	52	50.0
LITTLE CAMAS RES	1000000130	04/14/95	R9	0	11	11	3	9.80	14560	5600.00	2.6	20		0	47.0
LITTLE CAMAS RES	1000000130	04/17/95	R9	94	20	20	2	4.60	50250	2010.00	25.0	20	1	50	48.0
LITTLE CAMAS RES	1000000130	09/07/95	R9	0	11	11	2	4.20	40950	1300.00	31.5	20		59	0.0
LITTLE SMOKEY CR	1027120004	05/25/95	K1	0	11	11	3	9.00	1000	303.00	3.3	20		48	45.0

IDAHO DEPARTMENT OF FISH AND GAME  
 1995 STOCKING RECORDS

BODY OF WATER STOCKED	COMMENTS	ACTUAL STOCKING SITE	HAUL MORTS
LAKE CLEVELAND		LAKE CLEVELAND	0
LAKE CLEVELAND		LAKE CLEVELAND	0
LAKE CLEVELAND			0
LAKE CREEK L (LOWER)	5 FISHERPERSONS	DIRECTLY INTO THE LAKE	0
LAKE CREEK L (LOWER)	4 FISHERPERSONS	DIRECTLY INTO THE LAKE	0
LAKE CREEK L (LOWER)	EXCESS BROODSTOCK, FISHERPEOPLE LOVED THEM, F.S. DIDN'T	DIRECTLY INTO THE LAKE	0
LAKE CREEK L (LOWER)	ADD 25 BROOD STOCK TO THIS PLANT/6 FISHERPERSONS	DIRECTLY INTO THE LAKE	0
LAKE CREEK L (LOWER)	9 FISHERPERSONS	DIRECTLY INTO THE LAKE	0
LAKE CREEK L (LOWER)	6 FISHERPERSONS	DIRECTLY INTO THE LAKE	0
LAKE WALCOTT		MASSACRE ROCKS ST. PARK	0
LAKE WALCOTT		MASSACRE ROCKS ST. PARK	0
LAKE WALCOTT	EXCESS FINGERLINGS FOR WALCOTT	DIRECTLY INTO THE LAKE @ BOAT RAMP	0
LAKE WALCOTT	EXCESS K1'S FOR LAKE WALCOTT	DIRECTLY INTO THE LAKE @ BOAT RAMP	0
LAKE WALCOTT		LAKE WALCOTT	0
LAKE WALCOTT		LAKE WALCOTT	0
LAKE WALCOTT		LAKE WALCOTT	0
LAKE WALCOTT		GIFFORD	0
LAKE WALCOTT		GIFFORD	0
LAKE WALCOTT		MAIN RAMP	0
LAKE WALCOTT		GIFFORD SPRINGS	6
LAKE WALCOTT		GIFFORD SPRINGS	0
LAVA L	WATER VERY HIGH/O FISHERPERSONS	DIRECTLY INTO THE LAKE	1
LITTLE CAMAS RES		LITTLE CAMAS RES	0
LITTLE CAMAS RES		@ BOAT RAMP	0
LITTLE CAMAS RES		LITTLE CAMAS RES	0
LITTLE SMOKEY CR		LITTLE SMOKEY CREEK	0

IDAHO DEPARTMENT OF FISH AND GAME  
1995 STOCKING RECORDS  
BY REGION BY BODY OF WATER BY DATE  
MAGIC VALLEY REGION

BODY OF WATER STOCKED	CATALOG NUMBER	STOCKING DATE	FISH SPECIE	BROOD YEAR	STOCKING HATCHERY	REARING HATCHERY	SIZE	LENGTH	NUMBER OF FISH STOCKED	POUNDS OF FISH STOCKED	NUMBER PER POUND	COUNTY	STOCKING METHOD	TANK TEMP	WATER TEMP
LITTLE SMOKEY CR	1027120004	06/29/95	R9	0	11	11	3	9.80	2000	770.00	2.6	20		59	46.0
LITTLE SMOKEY CR	1027120004	07/19/95	R9	0	11	11	3	9.30	500	161.00	3.1	20		59	55.0
LITTLE SMOKEY CR	1027120004	07/27/95	R9	0	11	11	3	9.10	500	167.00	3.0			59	55.0
LITTLE SMOKEY CR	1027120004	08/11/95	R9	0	11	11	3	9.10	750	250.00	3.0	20		59	65.0
LITTLE SMOKEY CR	1027120004	08/25/95	K1	0	11	11	3	9.80	750	300.00	2.5	20		59	0.0
LITTLE TRINITY L	1000000160	07/26/95	K1	0	11	11	3	10.20	750	300.00	2.5	20		59	60.0
LITTLE TRINITY L	1000000160	08/18/95	C3	95	15	15	1	2.00	1000	1.33	753.0	20	4	0	0.0
LITTLE TRINITY L	1000000160	08/24/95	R9	0	11	11	3	9.30	500	167.00	3.0	20		59	62.0
LITTLE WOOD R	1101000002	04/07/95	R9	0	11	11	3	10.00	1000	400.00	2.5	32		0	0.0
LITTLE WOOD R	1101000002	05/11/95	BN	94	15	15	2	3.00	50000	800.00	62.5	32	1	50	48.0
LITTLE WOOD R	1101000001	06/28/95	R9	0	11	11	3	9.60	2000	714.00	2.8	07		59	65.0
LITTLE WOOD R	1101000001	07/31/95	R9	0	11	11	3	9.10	1000	334.00	3.0			59	0.0
LITTLE WOOD R	1101000004	08/10/95	R9	93	12	12	3	10.50	250	116.00	2.1	07	1	52	0.0
LITTLE WOOD R	1101000003	08/10/95	R9	93	12	12	3	10.50	250	116.00	2.1	07	1	52	0.0
LITTLE WOOD R	1101000004	08/30/95	R9	93	12	12	3	10.20	250	105.50	2.7	07	1	52	0.0
LITTLE WOOD R	1101000003	08/31/95	R9	93	12	12	3	10.20	250	105.50	2.7	07	1	52	0.0
LITTLE WOOD RES	1100000107	07/20/95	R9	93	12	12	3	10.25	2360	1000.00	2.4	07	1	52	64.0
LITTLE WOOD RES	1100000107	07/20/95	R9	93	12	12	3	10.40	2640	1200.00	2.4	07	1	52	64.0
LITTLE WOOD RES	1100000107	07/26/95	R9	94	12	12	2	4.00	9919	650.00	15.3	07	1	52	64.0
LITTLE WOOD RES	1100000107	07/26/95	R9	94	12	12	2	4.00	12000	750.00	16.0	07	1	52	64.0
LITTLE WOOD RES	1100000107	07/26/95	R9	94	12	12	2	4.00	20800	1300.00	16.0	07	1	52	64.0
LITTLE WOOD RES	1100000107	07/28/95	R9	94	12	12	2	4.00	17281	1208.00	14.3	07	1	52	0.0
LITTLE WOOD RES	1100000107	09/15/95	R9	95	20	20	2	6.50	25200	2800.00	9.0	07	1	59	65.0
MAGIC RES	1100000131	04/07/95	R9	0	11	11	3	9.70	18900	7000.00	2.7	07		0	0.0
MAGIC RES	1100000131	04/20/95	R9	0	11	11	3	10.00	15000	6000.00	2.5	07		0	47.0
MAGIC RES	1100000131	05/17/95	R9	0	11	11	2	3.60	205725	3900.00	52.7	07		0	0.0

IDAHO DEPARTMENT OF FISH AND GAME  
1995 STOCKING RECORDS

BODY OF WATER STOCKED	COMMENTS	ACTUAL STOCKING SITE	HAUL MORTS
LITTLE SMOKEY CR		LITTLE SMOKEY CREEK	0
LITTLE SMOKEY CR		LITTLE SMOKEY CREEK	0
LITTLE SMOKEY CR		LITTLE SMOKEY CREEK	0
LITTLE SMOKEY CR	500 FISH JAW TAGGED FOR CREEL STUDY	LITTLE SMOKEY CREEK	0
LITTLE SMOKEY CR	500 FISH JAW TAGGED FOR CREEL STUDY	LITTLE SMOKEY CREEK	0
LITTLE TRINITY L		LITTLE TRINITY LAKE	0
LITTLE TRINITY L			0
LITTLE TRINITY L		LITTLE TRINITY LAKE	0
LITTLE WOOD R		SHOSHONE-RICHFIELD	0
LITTLE WOOD R	LOT 4-SR C=3717 FINS=85%	PAGARI & PREACHER BRIDGES	0
LITTLE WOOD R	1000 FISH FROM MAY ALLOCATION	SHOSHONE-RICHFIELD	0
LITTLE WOOD R		SHOSHONE-RICHFIELD	0
LITTLE WOOD R	0 FISHERPERSONS	ABOVE THE RES/HI FIVE CAMPGROUND AREA	0
LITTLE WOOD R	3 FISHERPERSONS	DOWNSTREAM/POWER HOUSE TO DIVERSION	0
LITTLE WOOD R	ABOVE THE RES HIGH FIVE CAMPGROUND AREA/0 FISHERPERSONS	ABOVE THE RES/HI FIVE CAMPGROUND AREA	0
LITTLE WOOD R	BELOW THE POWER HOUSE TO THE DIVERSION/CAMPS TURNOUTS	BELOW THE POWER HOUSE TO DIVERSION	0
LITTLE WOOD RES	RIGHT MAX CLIPPED FOR JEFF DILLON/5000 TOTAL	AT THE BOAT LAUNCH	0
LITTLE WOOD RES	LAST OF 5000 RIGHT MAX CLIPPED FISH FOR DILLON	AT THE BOAT LAUNCH	0
LITTLE WOOD RES	SPRING FINGERLINGS/LATE DUE TO HIGH WATER/SPILL	AT THE BOAT LAUNCH	0
LITTLE WOOD RES	SPRINGS FINGERLINGS/ LATE DUE TO HIGH WATER/SPILL	AT THE BOAT LAUNCH	0
LITTLE WOOD RES	SPRING FINGERLING PLANT/DELAYED DUE TO HIGH WATER/SPILL	AT THE BOAT LAUNCH	0
LITTLE WOOD RES	LAST OF SPRING FINGERLINGS/TOTAL OF 60K/LATE HIGH SPILL	AT THE BOAT LAUNCH	2
LITTLE WOOD RES			0
MAGIC RES		MAGIC RES	0
MAGIC RES		1/2 TO HOT SPRGS 1/2 TO EAST SIDE	0
MAGIC RES		MAGIC RES	0

IDAHO DEPARTMENT OF FISH AND GAME  
1995 STOCKING RECORDS  
BY REGION BY BODY OF WATER BY DATE  
MAGIC VALLEY REGION

BODY OF WATER STOCKED	CATALOG NUMBER	STOCKING DATE	FISH SPECIE	BROOD YEAR	STOCKING HATCHERY	REARING HATCHERY	SIZE	LENGTH	NUMBER OF FISH STOCKED	POUNDS OF FISH STOCKED	NUMBER PER POUND	COUNTY	STOCKING METHOD	TANK TEMP	WATER TEMP
MAGIC RES	1100000131	05/30/95	R9	0	11	11	2	3.30	23765	351.00	67.9	07		52	0.0
MAGIC RES	1100000131	05/30/95	R9	0	11	11	2	3.50	31818	550.00	57.8	07		52	0.0
MAGIC RES	1100000131	05/30/95	R9	0	11	11	2	3.30	20880	300.00	69.6	07		52	0.0
MAGIC RES	1100000131	05/30/95	R9	0	11	11	2	3.30	33150	500.00	66.3	07		52	0.0
MAGIC RES	1100000131	09/01/95	R9	0	11	11	3	6.20	41200	4000.00	10.3	24		0	0.0
MAGIC RES	1100000131	09/07/95	R9	0	11	11	2	6.00	40750	3700.00	11.0	07		49	0.0
MAGIC RES	1100000131	09/07/95	R9	0	11	11	2	4.20	37800	1200.00	31.5	07		49	0.0
MAGIC RES	1100000131	09/07/95	SH	95	11	11	1	2.60	93560	620.00	151.0	07		49	0.0
MILNER RES	0500000227	04/04/95	CC	0	60	60	2	4.90	31900	1144.00	27.0	16		50	50.0
MORMON RES (TWIN LAKES RES)	1100000134	05/05/95	K1	0	11	11	2	5.40	47940	3525.00	13.6	13		0	46.0
MORMON RES (TWIN LAKES RES)	1100000134	05/05/95	R9	0	11	11	3	8.70	8880	2400.00	3.7	13		0	46.0
MORMON RES (TWIN LAKES RES)	1100000134	05/25/95	R9	93	12	12	3	10.00	2500	988.00	2.5	13	1	52	54.0
MORMON RES (TWIN LAKES RES)	1100000134	07/12/95	SH	95	11	11	1	1.70	99059	201.75	491.0	13		59	0.0
MORMON RES (TWIN LAKES RES)	1100000134	09/01/95	R9	0	11	11	2	4.50	70740	2700.00	26.2	13		0	0.0
MORMON RES (TWIN LAKES RES)	1100000134	11/16/95	SA	95	11	22	2	5.00	25000	1000.00	25.0	13	1	58	50.0
MOUNTAIN HOME RES	0500000180	04/17/95	R9	94	20	20	2	4.60	15000	600.00	25.0	20	1	50	49.0
N F BIG WOOD R	1102140000	08/04/95	R9	93	12	12	3	10.03	555	249.00	2.2	07	1	52	52.0
N F BIG WOOD R	1102140000	08/31/95	R9	93	12	12	3	9.70	500	187.00	2.7	07	1	52	0.0
OAKLEY RES	0500000221	03/30/95	R9	0	11	11	3	9.30	14310	5300.00	2.7	16		0	0.0
OAKLEY RES	0500000221	09/06/95	R9	0	11	11	2	4.50	20000	770.00	25.9	16		59	0.0
PENNY L	1100000142	05/23/95	R9	93	12	12	3	9.80	850	328.00	2.6	07	1	52	50.0
PENNY L	1100000142	06/07/95	R9	93	12	12	3	9.70	850	315.00	2.7	07	1	52	50.0
PENNY L	1100000142	06/28/95	R9	93	12	12	3	10.29	109	84.00	2.2	07	1	52	0.0
PENNY L	1100000142	06/28/95	R9	93	12	12	5	17.10	25	12.00	0.5	07	1	52	53.4
PENNY L	1100000142	07/13/95	RP	93	12	12	3	9.80	300	116.00	2.6	07	1	52	0.0
PENNY L	1100000142	07/25/95	R9	93	12	12	3	9.85	300	117.00	2.6	07	1	52	0.0



IDAHO DEPARTMENT OF FISH AND GAME  
1995 STOCKING RECORDS

BODY OF WATER STOCKED	COMMENTS	ACTUAL STOCKING SITE	HAUL MORTS
MAGIC RES		MOONSTONE	0
MAGIC RES		MOONSTONE	0
MAGIC RES		MAGIC RES	0
MAGIC RES		MOONSTONE	0
MAGIC RES		MAGIC RES	0
MAGIC RES		WEST END	0
MAGIC RES		WEST END	0
MAGIC RES		WEST END	0
MILNER RES	ID POWER FUNDED	MILNER RES, HWY 27 BOAT RAMP	0
MORMON RES (TWIN LAKES RES)		MORMON RES	0
MORMON RES (TWIN LAKES RES)		MORMON RES	0
MORMON RES (TWIN LAKES RES)	8 FISHERPERSONS	AT THE BOAT RAMP	0
MORMON RES (TWIN LAKES RES)		MORMON RES	0
MORMON RES (TWIN LAKES RES)		MORMON RES	0
MORMON RES (TWIN LAKES RES)		BOAT DOCK	0
MOUNTAIN HOME RES			0
N F BIG WOOD R	0 FISHERPERSONS	FIRST BRIDGE/CMPGRNDS/UPSTRM TO LAST BRIDGE	0
N F BIG WOOD R	4 FISHERPERSONS	FIRST BRDG TO LAST/CAMPS TURNOUTS	0
OAKLEY RES		OAKLEY RES	0
OAKLEY RES		OAKLEY RES	0
PENNY L	2 FISHERPERSONS	DIRECTLY INTO THE LAKE	0
PENNY L	2 FISHERPERSONS	DIRECTLY INTO THE LAKE	0
PENNY L	THERE WERE ALSO 25 BROOD FISH STOCKED WITH THIS GROUP	DIRECTLY INTO THE LAKE	0
PENNY L	EXCESS BROODSTOCK/8 FISHERPERSONS	DIRECTLY INTO THE LAKE	0
PENNY L	8 FISHERPERSONS	DIRECTLY INTO THE LAKE	0
PENNY L	7 FISHERPERSONS	DIRECTLY INTO THE LAKE	0

IDAHO DEPARTMENT OF FISH AND GAME  
1995 STOCKING RECORDS  
BY REGION BY BODY OF WATER BY DATE  
MAGIC VALLEY REGION

BODY OF WATER STOCKED	CATALOG NUMBER	STOCKING DATE	FISH SPECIE	BROOD YEAR	STOCKING HATCHERY	REARING HATCHERY	SIZE	LENGTH	NUMBER OF FISH STOCKED	POUNDS OF FISH STOCKED	NUMBER PER POUND	COUNTY	STOCKING METHOD	TANK TEMP	WATER TEMP
PENNY L	1100000142	08/08/95	R9	93	12	12	3	10.02	300	135.00	2.2	07	1	52	0.0
PENNY L	1100000142	08/29/95	R9	93	12	12	3	10.40	300	136.00	2.2	07	1	52	0.0
PERRINE COULEE	0549030000	04/13/95	R9	0	11	11	3	10.00	200	80.00	2.5	24		0	0.0
PERRINE COULEE	0549030000	06/08/95	K1	0	11	11	3	9.10	200	65.00	3.1	42		0	54.0
PERRINE COULEE	0549030000	08/01/95	R9	0	11	11	3	9.10	200	67.00	3.0			59	0.0
RICHFIELD CANAL	1102010000	05/26/95	R9	93	12	12	3	9.30	2500	809.00	3.1	07	1	52	48.0
RILEY CR	0528000000	02/27/95	R9	0	11	11	3	10.30	2000	1000.00	2.0	24		59	0.0
RILEY CR	0528000000	03/10/95	R9	0	11	11	3	11.10	800	500.00	1.6	24		0	56.0
RILEY CR	0528000000	03/24/95	R9	0	11	11	3	10.30	800	400.00	2.0	24		0	0.0
RILEY CR	0528000000	04/07/95	R9	0	11	11	3	10.00	750	300.00	2.5	24		0	0.0
RILEY CR	0528000000	04/21/95	R9	0	11	11	3	11.80	250	167.00	1.5	24		0	0.0
RILEY CR	0528000000	05/15/95	R9	0	11	11	3	11.80	1000	667.00	1.5	24		58	58.0
RILEY CR	0528000000	06/09/95	K1	0	11	11	3	9.10	1000	323.00	3.1	24		42	0.0
RILEY CR	0528000000	06/26/95	R9	0	11	11	3	11.80	1000	667.00	1.5	24		58	60.0
RILEY CR	0528000000	07/05/95	R9	0	11	11	3	12.70	500	417.00	1.2	24		59	64.0
RILEY CR	0528000000	07/21/95	R9	0	11	11	3	13.50	500	500.00	1.0	24		59	65.0
RILEY CR	0528000000	07/28/95	R9	0	11	11	3	13.50	500	500.00	1.0	24		59	68.0
RILEY CR	0528000000	08/03/95	K1	0	11	11	3	9.80	775	298.00	2.6	24		59	0.0
RILEY CR	0528000000	08/15/95	K1	0	11	11	3	9.80	920	400.00	2.3	24		59	0.0
RILEY CR	0528000000	08/31/95	R9	0	11	11	3	10.00	900	360.00	2.5	24		59	63.0
RILEY CR	0528000000	09/13/95	R9	0	11	11	3	9.80	1500	652.00	2.3	24		59	60.0
ROCK CR	0549000001	03/02/95	R9	0	11	11	3	9.10	500	167.00	3.0	24		0	45.0
ROCK CR	0549000000	03/02/95	R9	0	11	11	3	9.10	1000	333.00	3.0	24		0	45.0
ROCK CR	0549000001	03/09/95	R9	94	20	20	3	11.10	315	175.00	1.8	42	1	59	44.0
ROCK CR	0549000001	05/09/95	R9	94	20	20	5	13.20	300	313.00	0.9	42	1	59	55.0
ROCK CR	0549000001	05/10/95	BN	94	15	15	2	3.00	27000	307.00	88.0	42	1	53	54.0

IDAHO DEPARTMENT OF FISH AND GAME  
1995 STOCKING RECORDS

BODY OF WATER STOCKED	COMMENTS	ACTUAL STOCKING SITE	HAUL MORTS
PENNY L	9 FISHERPERSONS	DIRECTLY INTO THE LAKE	0
PENNY L	4 FISHERPERSONS	DIRECTLY INTO THE LAKE	0
PERRINE COULEE		PERRINE COULEE	0
PERRINE COULEE		PERRINE COULEE	0
PERRINE COULEE		PERRINE COULEE	0
RICHFIELD CANAL	0 FISHERPERSONS	JUST EAST OF THE HWY 75 BRIDGE	0
RILEY CR		IMPOUNDMENT	0
RILEY CR		IMPOUNDMENT	0
RILEY CR		IMPOUNDMENT	0
RILEY CR		IMPOUNDMENT	0
RILEY CR		IMPOUNDMENT	0
RILEY CR		IMPOUNDMENT	0
RILEY CR		IMPOUNDMENT	0
RILEY CR		IMPOUNDMENT	0
RILEY CR		IMPOUNDMENT	0
RILEY CR		IMPOUNDMENT	0
RILEY CR		IMPOUNDMENT	0
RILEY CR		IMPOUNDMENT	0
RILEY CR		IMPOUNDMENT	0
RILEY CR		IMPOUNDMENT	0
RILEY CR		IMPOUNDMENT	0
RILEY CR		IMPOUNDMENT	0
ROCK CR		ROCK CR CITY PARK	0
ROCK CR		ROCK CR CO PARK	0
ROCK CR			0
ROCK CR			0
ROCK CR	LOT 4-SR C=3717 FINS=85%	7 FROM POLELINE RD. TO HISTORICAL SITE	6

IDAHO DEPARTMENT OF FISH AND GAME  
1995 STOCKING RECORDS  
BY REGION BY BODY OF WATER BY DATE  
MAGIC VALLEY REGION

BODY OF WATER STOCKED	CATALOG NUMBER	STOCKING DATE	FISH SPECIE	BROOD YEAR	STOCKING HATCHERY	REARING HATCHERY	SIZE	LENGTH	NUMBER OF FISH STOCKED	POUNDS OF FISH STOCKED	NUMBER PER POUND	COUNTY	STOCKING METHOD	TANK TEMP	WATER TEMP
ROCK CR	0549020000	05/26/95	K1	0	11	11	3	8.90	1742	520.00	3.3	42		59	45.0
ROCK CR	0549000000	06/08/95	K1	0	11	11	3	9.10	500	161.00	3.1	42		0	54.0
ROCK CR	0549000001	06/08/95	K1	0	11	11	3	9.10	500	161.00	3.1	42		0	54.0
ROCK CR	0549020000	06/30/95	R9	0	11	11	3	9.80	3158	1215.00	2.6	42		59	51.0
ROCK CR	0549000001	07/17/95	R9	0	11	11	3	9.37	500	167.00	3.0	42		59	0.0
ROCK CR	0549000000	07/17/95	R9	0	11	11	3	9.37	500	167.00	3.0	42		59	0.0
ROCK CR	0549000003	07/21/95	R9	0	11	11	3	9.30	1550	500.00	3.1	42		59	57.0
ROCK CR	0549000000	08/01/95	R9	0	11	11	3	9.10	500	167.00	3.0			59	0.0
ROCK CR	0549000001	08/01/95	R9	0	11	11	3	9.10	500	167.00	3.0			59	0.0
ROCK CR	0549000003	08/11/95	R9	0	11	11	3	9.10	750	250.00	3.0	42		59	58.0
ROCK CR	0549000003	08/25/95	K1	0	11	11	3	9.80	750	300.00	2.5	42		59	62.0
ROCK CR	0549000003	09/01/95	R9	0	11	11	3	10.00	500	200.00	2.5	42		59	58.0
ROCK CR	0549000003	09/01/95	R9	0	11	11	3	10.00	750	300.00	2.5	42		58	58.0
ROCK CR	0549000000	09/08/95	R9	0	11	11	3	9.70	500	185.00	2.7	42		59	0.0
ROCK CR	0549000001	09/08/95	R9	0	11	11	3	9.70	500	185.00	2.7	42		59	0.0
ROCK CR	0549000003	09/15/95	R9	0	11	11	3	9.80	500	217.00	2.3	42		59	55.0
ROCK CR	0549000001	09/18/95	K1	94	20	20	3	10.30	350	152.00	2.3	42	1	59	61.0
ROCK CR	0549000000	10/25/95	R9	0	11	11	3	10.00	500	208.00	2.4	42		59	55.0
ROCK CR	0549000001	10/25/95	R9	0	11	11	3	10.00	500	208.00	2.4	42		59	55.0
ROCK CR	0549000001	10/26/95	K1	94	20	20	3	10.40	330	150.00	2.2	42	1	59	55.0
ROSEWORTH RES	0500000202	03/22/95	R9	0	11	11	3	9.10	6450	2150.00	3.0	42		0	0.0
ROSEWORTH RES	0500000202	03/22/95	R9	0	11	11	3	9.10	8550	2850.00	3.0	42		0	0.0
ROSEWORTH RES	0500000202	04/27/95	R1	0	11	11	2	3.60	33800	650.00	52.0	42		0	48.0
ROSEWORTH RES	0500000202	07/11/95	SH	95	11	11	1	1.60	14430	24.50	589.0	42		59	65.0
ROSEWORTH RES	0500000202	07/11/95	SH	95	11	11	1	1.60	24880	48.50	513.0	42		59	65.0
ROSEWORTH RES	0500000202	07/11/95	SH	95	11	11	1	1.60	21000	40.00	525.0	42		59	65.0



IDAHO DEPARTMENT OF FISH AND GAME  
1995 STOCKING RECORDS  
BY REGION BY BODY OF WATER BY DATE  
MAGIC VALLEY REGION

BODY OF WATER STOCKED	CATALOG NUMBER	STOCKING DATE	FISH SPECIE	BROOD YEAR	STOCKING HATCHERY	REARING HATCHERY	SIZE	LENGTH	NUMBER OF FISH STOCKED	POUNDS OF FISH STOCKED	NUMBER PER POUND	COUNTY	STOCKING METHOD	TANK TEMP	WATER TEMP
ROSEWORTH RES	0500000202	07/11/95	SH	95	11	11	1	1.70	14370	30.00	479.0	42		59	65.0
ROSEWORTH RES	0500000202	09/06/95	R9	0	11	11	2	6.10	30100	2800.00	10.7	42		49	0.0
RUPERT GRAVEL P	0500000220	03/09/95	R9	0	11	11	3	9.10	1000	333.00	3.0	34		0	45.0
RUPERT GRAVEL P	0500000220	09/27/95	R9	0	11	11	3	9.90	1000	454.00	2.2	34		59	63.0
S F BOISE R	1027000007	06/29/95	R9	0	11	11	3	9.80	1000	385.00	2.6	20		59	44.0
S F BOISE R	1027000005	06/30/95	R9	0	11	11	3	9.80	4000	1538.00	2.6	20		59	48.0
S F BOISE R	1027000007	07/19/95	R9	0	11	11	3	9.30	500	161.00	3.1	20		59	53.0
S F BOISE R	1027000005	07/20/95	R9	0	11	11	3	9.30	2000	645.00	3.1	20		59	57.0
S F BOISE R	1027000007	07/27/95	R9	0	11	11	3	9.10	500	167.00	3.0			59	48.0
S F BOISE R	1027000005	07/28/95	R9	0	11	11	3	9.10	2000	667.00	3.0	20		59	59.0
S F BOISE R	1027000007	08/07/95	R9	0	11	11	3	9.30	500	172.00	2.9			59	0.0
S F BOISE R	1027000007	08/30/95	R9	0	11	11	3	10.00	500	200.00	2.5	20		59	53.0
S F BOISE R	1027000001	08/30/95	R9	0	11	11	3	10.00	1500	600.00	2.5	20		59	60.0
SALMON FALLS CR	0530000001	03/07/95	R9	0	11	11	3	10.30	600	300.00	2.0	42		0	45.0
SALMON FALLS CR	0530000001	06/08/95	K1	0	11	11	3	9.10	400	129.00	3.1	42		0	55.0
SALMON FALLS CR	0530000001	10/25/95	R9	0	11	11	3	10.00	2000	833.00	2.4	42		59	55.0
SALMON FALLS CREEK RES	0500000204	04/06/95	R9	0	11	11	3	10.00	20250	8100.00	2.5	42		0	0.0
SALMON FALLS CREEK RES	0500000204	04/27/95	R1	0	11	11	3	9.10	5120	1600.00	3.2	42		0	54.0
SALMON FALLS CREEK RES	0500000204	05/18/95	KO	94	15	15	2	3.00	136325	1025.00	133.0	42	1	52	55.0
SALMON FALLS CREEK RES	0500000204	08/24/95	R9	0	11	11	3	9.30	20150	6500.00	3.1	42		48	0.0
SNAKE R	0500060000	03/02/95	R9	0	06	06	3	10.00	1105	425.00	2.6	24	1	55	59.0
SNAKE R	0500080000	03/08/95	R9	0	11	11	3	9.10	3000	1000.00	3.0			0	48.0
SNAKE R	0500050000	03/08/95	R9	0	11	11	3	9.10	5000	1666.00	3.0	24		0	48.0
SNAKE R	0500110000	03/28/95	R9	0	06	06	3	10.00	1500	600.00	2.5	34	1	43	44.0
SNAKE R	0500050000	04/13/95	R9	0	11	11	3	10.00	5000	2000.00	2.5	24		0	0.0
SNAKE R	0500060000	04/13/95	R9	0	06	06	3	10.00	1020	425.00	2.4	24	1	55	59.0

IDAHO DEPARTMENT OF FISH AND GAME  
1995 STOCKING RECORDS

BODY OF WATER STOCKED	COMMENTS	ACTUAL STOCKING SITE	HAUL MORTS
ROSEWORTH RES		ROSEWORTH RES	0
ROSEWORTH RES		ROSEWORTH RES	0
RUPERT GRAVEL P		RUPERT GRAVEL POND	0
RUPERT GRAVEL P		RUPERT GRAVEL POND	0
S F BOISE R		METHODIST CAMP	0
S F BOISE R		BAUMGARTNER CG	0
S F BOISE R		METHODIST CAMP	0
S F BOISE R		FEATHERVILLE-BAUMGARTNER CG	0
S F BOISE R		METHODIST CAMP	0
S F BOISE R		PINE-BAUMGARTNER CG	0
S F BOISE R		METHODIST CAMP	0
S F BOISE R		METHODIST CAMP	0
S F BOISE R		BAUMGARTNER C.G.	0
SALMON FALLS CR		BALANCE ROCK STATE PARK	0
SALMON FALLS CR		BALANCED ROCK STATE PARK	0
SALMON FALLS CR		BALANCED ROCK STATE PARK	0
SALMON FALLS CREEK RES		SALMON FALLS CR RES	0
SALMON FALLS CREEK RES		SALMON FALLS RES	0
SALMON FALLS CREEK RES	LOT 4-U-CO-KO C=2897 FINS=79%	GRAYS LANDING	6
SALMON FALLS CREEK RES		DAM	0
SNAKE R		NIAGARA SPRINGS CR	0
SNAKE R		CENTENNIAL PARK	0
SNAKE R		BELL RAPIDS	0
SNAKE R	400 REWARD TAGS #T-100 TO T-500	BOAT RAMP N. SIDE BELOW WALCOTT	0
SNAKE R		BELL RAPIDS	0
SNAKE R		NIAGARA SPRINGS CR	0

IDAHO DEPARTMENT OF FISH AND GAME  
1995 STOCKING RECORDS  
BY REGION BY BODY OF WATER BY DATE  
MAGIC VALLEY REGION

BODY OF WATER STOCKED	CATALOG NUMBER	STOCKING DATE	FISH SPECIE	BROOD YEAR	STOCKING HATCHERY	REARING HATCHERY	SIZE	LENGTH	NUMBER OF FISH STOCKED	POUNDS OF FISH STOCKED	NUMBER PER POUND	COUNTY	STOCKING METHOD	TANK TEMP	WATER TEMP
SNAKE R	0500050000	04/19/95	C3	0	11	11	3	6.70	2760	300.00	9.2	24		0	0.0
SNAKE R	0500050000	05/19/95	BN	94	15	15	2	3.00	10032	114.00	88.0	24	1	54	60.0
SNAKE R	0500060000	05/19/95	R9	0	06	06	3	10.40	1045	475.00	2.2	24	1	55	59.0
SNAKE R	0500060000	06/12/95	R9	0	06	06	3	10.80	1050	500.00	2.1	24	1	55	59.0
SNAKE R	0500080000	06/27/95	R9	0	11	11	3	9.60	3000	1071.00	2.8	42		59	68.0
SNAKE R	0500060000	07/06/95	R9	0	06	06	3	12.00	998	475.00	2.1	24	1	62	59.0
SNAKE R	0500050000	08/24/95	R9	0	11	11	3	9.30	15500	5000.00	3.1	24		59	0.0
SNAKE R	0500050000	08/29/95	K1	0	11	11	3	8.40	8813	2350.00	3.7	24		59	0.0
SNAKE R	0500060000	09/08/95	R9	0	06	06	3	12.00	1054	620.00	1.7	24	1	55	58.0
SNAKE R	0500040000	09/21/95	BN	94	15	15	2	5.00	7320	400.00	18.0	20	1	55	63.0
SNAKE R	0500040000	09/21/95	BN	94	15	15	2	5.00	7320	400.00	18.0	20	1	55	63.0
SNAKE R	0500040000	09/28/95	BN	94	15	15	2	5.00	8327	455.00	18.0	20	1	55	63.0
SNAKE R	0500050000	10/05/95	R9	0	11	11	3	7.80	21160	4600.00	4.6	24		59	0.0
SNAKE R	0500070000	10/05/95	R9	0	11	11	3	7.60	10200	2000.00	5.1	24		59	0.0
SNAKE R	0500080000	10/05/95	R9	0	11	11	3	7.80	10120	2200.00	4.6	24		59	0.0
SNAKE R	0500040000	10/05/95	R9	0	11	11	3	7.60	7140	1400.00	5.1	20		59	0.0
SNAKE R	0500040000	10/05/95	R9	0	11	11	3	7.60	11220	2200.00	5.1	24		59	0.0
SNAKE R	0500040000	11/09/95	R1	0	11	11	2	6.30	5000	500.00	10.0	24		0	0.0
SNAKE R	0500040000	11/09/95	R1	0	11	11	2	5.00	8000	400.00	20.0	24		0	0.0
STANLEY L	0700001553	08/14/95	R9	93	12	12	3	10.50	1750	806.00	2.0	07	1	52	0.0
STONE RES	1400000101	04/03/95	R9	0	06	06	3	10.00	3000	1200.00	2.5	36	1	55	50.0
STONE RES	1400000101	04/06/95	R9	0	06	06	3	10.00	2000	800.00	2.5	36	1	50	50.0
STONE RES	1400000101	05/16/95	R9	0	06	06	3	10.40	2640	1200.00	2.2	36	1	55	54.0
STONE RES	1400000101	05/17/95	R9	0	06	06	3	10.40	2365	1075.00	2.2	36	1	55	54.0
SUBLETT RES	0500000228	09/19/95	C3	95	15	15	1	3.00	20250	225.00	90.0	16	1	56	61.0
THORN CREEK RES	1100000123	04/28/95	R9	0	11	11	3	9.40	3600	1200.00	3.0	24		0	0.0



IDAHO DEPARTMENT OF FISH AND GAME  
1995 STOCKING RECORDS

BODY OF WATER STOCKED	COMMENTS	ACTUAL STOCKING SITE	HAUL MORTS
SNAKE R		BELL RAPIDS	0
SNAKE R	LOT 4-SR C=3717 FINS=85%	BELL RAPIDS RAMP	0
SNAKE R		NIAGARA SPRINGS CR	3
SNAKE R		NIAGARA SPRINGS CR	0
SNAKE R		CENTENNIAL PARK	0
SNAKE R		NIAGARA SPRINGS CR	0
SNAKE R		BELL RAPIDS	0
SNAKE R		BELL RAPIDS	0
SNAKE R		NIAGARA SPRINGS CR	0
SNAKE R	4-SR C=3717 FINS=85%	GLENNS FERRY	0
SNAKE R	4-SR C=3717 FINS=85%	KING HILL PUBLIC ACCESS	0
SNAKE R	4-SR C=3717 FINS=85%	KING HILL PUBLIC ACCESS	0
SNAKE R		BELL RAPIDS	0
SNAKE R		SLIGAR'S RAMP	0
SNAKE R		CRYSTAL LAKE	0
SNAKE R		KING HILL & GLENN'S FERRY	0
SNAKE R		MOUTH OF MALAD RIVER	0
SNAKE R		MOUTH OF MALAD RIVER	0
SNAKE R		MOUTH OF MALAD RIVER	0
STANLEY L	11 FISHERPERSONS	STANLEY LAKE CREEK INLET	0
STONE RES		BOAT RAMP	0
STONE RES		BOAT RAMP	0
STONE RES		BOAT RAMP	0
STONE RES		BOAT RAMP	0
SUBLETT RES	5-C3 C=2348 FINS=78%		0
THORN CREEK RES		THORN CREEK RES	0

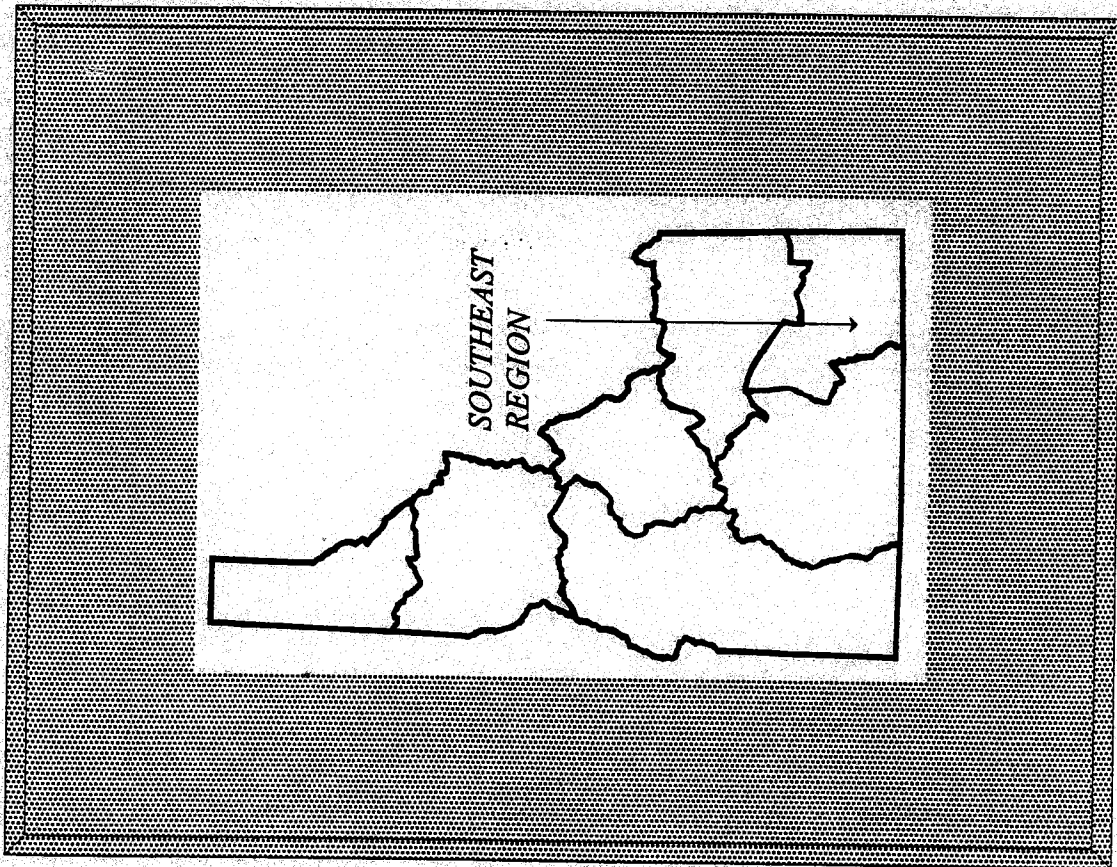
07/19/96

IDAHO DEPARTMENT OF FISH AND GAME  
 1995 STOCKING RECORDS  
 BY REGION BY BODY OF WATER BY DATE  
 MAGIC VALLEY REGION

BODY OF WATER STOCKED	CATALOG NUMBER	STOCKING DATE	FISH SPECIE	BROOD YEAR	STOCKING HATCHERY	REARING HATCHERY	SIZE	LENGTH	NUMBER OF FISH STOCKED	POUNDS OF FISH STOCKED	NUMBER PER POUND	COUNTY	STOCKING METHOD	TANK TEMP	WATER TEMP
THORN CREEK RES	1100000123	05/09/95	R9	0	11	11	2	3.50	10000	175.00	57.1	24		58	52.0
THORN CREEK RES	1100000123	05/09/95	K1	0	11	11	3	8.60	2600	667.00	3.9	24		58	52.0
THORN CREEK RES	1100000123	07/06/95	SH	95	11	11	1	1.40	32428	32.00	1013.0	24		59	69.0
TITUS CREEK L	1100000171	08/18/95	C3	95	15	15	1	2.00	500	0.66	753.0	07	4	0	0.0
TRAIL CR	1102110000	08/03/95	R9	93	12	12	3	10.30	750	328.00	2.3	07	1	52	0.0
TRAIL CR	1102110000	08/16/95	R9	93	12	12	3	11.00	750	409.00	1.9	07	1	52	55.0
TRAPPER CR	0552060000	06/28/95	R9	0	11	11	3	9.60	1000	357.00	2.8	24		59	60.0
TRAPPER CR	0552060000	07/24/95	R9	0	11	11	3	9.10	500	167.00	3.0	24		59	63.0
WARM SPRINGS CR	1102120000	07/28/95	R9	93	12	12	1	9.89	1500	590.00	2.5	07	1	52	57.0
WARM SPRINGS CR	1102120000	08/17/95	R9	93	12	12	3	10.90	1500	777.00	1.9	07	1	52	61.0
WARM SPRINGS CR	1102120000	08/31/95	R9	93	12	12	3	9.70	1130	432.00	2.7	07	1	52	0.0

IDAHO DEPARTMENT OF FISH AND GAME  
1995 STOCKING RECORDS

BODY OF WATER STOCKED	COMMENTS	ACTUAL STOCKING SITE	HAUL MORTS
THORN CREEK RES		THORN CREEK RES	0
THORN CREEK RES		THORN CREEK RES	0
THORN CREEK RES		THORN CREEK RES	0
TITUS CREEK L			0
TRAIL CR	FIRST OF THE YEAR FOR TRAIL CR./0 FISHERPERSONS	BOUNDRY CMP GRND/SCATTER TO UPPER CMPGROUNDS	0
TRAIL CR	3 FISHERPERSONS	UPSTRM FROM BOUNDRY CMPGRND TO LAST CAMP AREA	1
TRAPPER CR		TRAPPER CREEK	0
TRAPPER CR		TRAPPER CREEK	0
WARM SPRINGS CR	TRUCK BROKE DOWN AND THE FISH WERE DUMPED EARLY/1ST PLANT 95	ABOVE WM SPRNGS SUB TO 1ST BRDG.TRUCK PROBLMS	0
WARM SPRINGS CR	6 FISHERPERSONS	UPSTRM FROM SUBDIV/SCATTER/ TO ROOKS CREEK	0
WARM SPRINGS CR	4 FISHERPERSONS	UPSRTM FROM LAST SUBDVN TO ROOKS CR/CMPS/TRNS	0



**THIS PAGE INTENTIONALLY LEFT BLANK**

IDAHO DEPARTMENT OF FISH AND GAME  
1995 STOCKING RECORDS  
BY REGION BY BODY OF WATER BY DATE  
SOUTHEAST REGION

BODY OF WATER STOCKED	CATALOG NUMBER	STOCKING DATE	FISH SPECIE	BROOD YEAR	STOCKING HATCHERY	REARING HATCHERY	SIZE	LENGTH	NUMBER OF FISH STOCKED	POUNDS OF FISH STOCKED	NUMBER PER POUND	COUNTY	STOCKING METHOD	TANK TEMP	WATER TEMP
** REGION 05															
24 MILE CREEK RES #01	0500000237	05/08/95	RC	0	11	11	3	8.80	285	70.00	4.1	15		46	0.0
24 MILE CREEK RES #01	0500000237	05/18/95	R9	0	10	10	3	10.00	275	100.00	2.8	15	1	52	52.0
24 MILE CREEK RES #01	0500000237	09/27/95	R9	94	10	10	2	6.00	930	86.00	10.8	15	1	52	56.0
24 MILE CREEK RES #01	0500000237	09/27/95	RC	95	10	10	2	4.00	930	18.00	52.0	15	1	52	56.0
AMERICAN FALLS RES	0500000230	04/27/95	RC	0	11	11	3	9.40	15000	4412.00	3.4	06		0	0.0
AMERICAN FALLS RES	0500000230	04/28/95	R1	0	28	60	3	9.30	24000	8000.00	3.0	39		47	48.0
AMERICAN FALLS RES	0500000230	05/10/95	R9	0	06	06	2	4.00	176400	4200.00	42.0	06	1	55	54.0
AMERICAN FALLS RES	0500000230	05/12/95	R9	0	06	06	3	4.00	37800	900.00	42.0	06	1	55	52.0
AMERICAN FALLS RES	0500000230	05/24/95	R9	0	11	11	3	9.00	20100	6000.00	3.3	06		42	0.0
AMERICAN FALLS RES	0500000230	08/16/95	R9	0	06	06	3	6.00	10000	1000.00	10.0	06	1	58	64.0
AMERICAN FALLS RES	0500000230	08/17/95	R9	0	06	06	3	6.00	18000	1800.00	10.0	06	1	55	68.0
AMERICAN FALLS RES	0500000230	08/18/95	R9	0	06	06	3	10.00	2175	725.00	3.0	06	1	55	66.0
AMERICAN FALLS RES	0500000230	08/22/95	K1	0	11	11	3	8.80	14000	4000.00	3.5	06		48	0.0
AMERICAN FALLS RES	0500000230	08/28/95	K1	0	11	11	3	8.40	8700	3000.00	2.9	06		49	0.0
AMERICAN FALLS RES	0500000230	09/12/95	RC	0	11	11	2	3.20	28140	335.00	84.0	39		59	64.0
AMERICAN FALLS RES	0500000230	10/10/95	RC	95	10	10	2	3.00	5760	125.00	46.1	06	1	52	58.0
AMERICAN FALLS RES	0500000230	10/10/95	R9	0	06	06	3	12.00	2625	1750.00	1.5	06	1	55	53.0
AMERICAN FALLS RES	0500000230	10/17/95	R9	0	06	06	3	12.00	1988	1325.00	1.5	06	1	55	52.0
ANGUS RASMUSSEN	0570200000	07/01/95	C1	95	10	10	4	0.00	6315	0.00	0.0	15	4	0	0.0
BAILEY CR	1426000000	09/30/95	C1	95	10	10	1	2.00	1500	5.20	290.0	04	4	52	0.0
BEAR L	1400000163	11/03/95	LT	94	10	10	2	8.00	14025	1650.00	8.5	04	1	52	48.0
BEAR L	1400000163	11/06/95	LT	94	10	10	2	8.00	11475	1350.00	8.5	04	1	52	48.0
BEAR R	1400010000	01/09/95	K1	0	10	10	3	11.00	2000	835.00	2.4	21	1	42	38.0
BEAR R	1400020000	01/09/95	K1	0	10	10	3	11.00	1000	417.00	2.4	21	1	42	38.0
BEAR R	1400030000	01/09/95	K1	0	10	10	3	11.00	1300	542.00	2.4	15	1	42	38.0

IDAHO DEPARTMENT OF FISH AND GAME  
1995 STOCKING RECORDS

BODY OF WATER STOCKED	COMMENTS	ACTUAL STOCKING SITE	HAUL MORTS
** REGION 05			
24 MILE CREEK RES #01		24 MILE RES #1	0
24 MILE CREEK RES #01			0
24 MILE CREEK RES #01			0
24 MILE CREEK RES #01			0
AMERICAN FALLS RES		AMERICAN FALLS RES	0
AMERICAN FALLS RES	IDAHO POWER FISH PLANT	AMERICAN FALLS RES	0
AMERICAN FALLS RES		SPORTSMAN'S PARK 75,600 TILDEN BR. 100,800	0
AMERICAN FALLS RES		SPORTSMAN'S PARK ABERDEEN	0
AMERICAN FALLS RES		SPORTSMAN'S MARINA	0
AMERICAN FALLS RES		McTUCKER RAMP	0
AMERICAN FALLS RES		SPORTSMANS PARK	4
AMERICAN FALLS RES		SPORTSMANS PARK	1
AMERICAN FALLS RES		SPORTSMAN'S MARINA	0
AMERICAN FALLS RES		SPORTSMAN'S MARINA	0
AMERICAN FALLS RES		SPORTSMAN'S MARINA	0
AMERICAN FALLS RES	EXCESS FISH	ABERDEEN	0
AMERICAN FALLS RES		SPORTSMANS PARK	0
AMERICAN FALLS RES		SPORTSMANS PARK	1
ANGUS RASMUSSEN	EYED EGGS FROM 2 BFOOT R CUTTS, BKD +	ARTIFICIAL REDD BY D SCULLY	0
BAILEY CR	WY BEAR R CUTT	SCATTERED	0
BEAR L	AD CLIPPED	RAINBOW, CISCO, S OF CISCO	0
BEAR L	AD CLIPPED	MARINA, RAINBOW, CISCO	0
BEAR R		RED POINT TO RIVERDALE	0
BEAR R		BELOW ONEIDA DAM	0
BEAR R		COVE PLANT/CHEESE PLANT BRIDGE	0

IDAHO DEPARTMENT OF FISH AND GAME  
1995 STOCKING RECORDS  
BY REGION BY BODY OF WATER BY DATE  
SOUTHEAST REGION

BODY OF WATER STOCKED	CATALOG NUMBER	STOCKING DATE	FISH SPECIE	BROOD YEAR	STOCKING HATCHERY	REARING HATCHERY	SIZE	LENGTH	NUMBER OF FISH STOCKED	POUNDS OF FISH STOCKED	NUMBER PER POUND	COUNTY	STOCKING METHOD	TANK TEMP	WATER TEMP
BEAR R	1400060000	01/09/95	K1	0	10	10	3	11.00	750	313.00	2.4	15	1	42	38.0
BEAR R	1400070000	01/10/95	K1	0	10	10	3	11.00	500	208.00	2.4	15	1	42	38.0
BEAR R	1400070000	01/25/95	K1	0	10	10	3	11.00	500	208.00	2.4	15	1	42	36.0
BEAR R	1400060000	01/25/95	K1	0	10	10	3	11.00	750	313.00	2.4	15	1	42	36.0
BEAR R	1400070000	02/08/95	K1	0	10	10	3	11.00	500	238.00	2.1	15	1	50	45.0
BEAR R	1400070000	02/16/95	K1	0	10	10	3	11.00	500	238.00	2.1	15	1	50	48.0
BEAR R	1400010000	03/08/95	K1	0	10	10	3	11.00	1335	635.00	2.1	21	1	52	46.0
BEAR R	1400020000	03/08/95	K1	0	10	10	3	11.00	670	320.00	2.1	21	1	52	46.0
BEAR R	1400070000	03/09/95	K1	0	10	10	3	11.00	500	240.00	2.1	15	1	52	43.0
BEAR R	1400080000	03/09/95	K1	0	10	10	3	11.00	500	240.00	2.1	04	1	52	44.0
BEAR R	1400070000	03/22/95	K1	0	10	10	3	11.00	500	240.00	2.1	15	1	52	46.0
BEAR R	1400020000	03/23/95	K1	0	10	10	3	11.00	670	320.00	2.1	21	1	52	46.0
BEAR R	1400010000	03/23/95	K1	0	10	10	3	11.00	1335	640.00	2.1	21	1	52	46.0
BEAR R	1400080000	04/11/95	R9	0	10	10	3	10.00	500	160.00	3.1	04	1	52	45.0
BEAR R	1400070000	05/17/95	BN	0	10	10	2	4.00	5000	57.00	87.0	15	1	52	51.0
BEAR R	1400010000	05/17/95	BN	94	10	10	2	4.00	21000	240.00	87.0	21	1	52	49.0
BEAR R	1400040000	05/24/95	R9	0	10	10	3	10.00	1000	320.00	3.1	15	1	52	54.0
BEAR R	1400010000	05/24/95	R9	0	10	10	3	10.00	2670	955.00	2.8	21	1	52	50.0
BEAR R	1400020000	05/24/95	R9	0	10	10	3	10.00	1330	475.00	2.8	21	1	52	50.0
BEAR R	1400040000	06/07/95	R9	0	10	10	3	10.00	500	175.00	2.9	15	1	52	55.0
BEAR R	1400040000	06/19/95	R9	0	10	10	3	10.00	500	172.00	2.9	15	1	52	52.0
BEAR R	1400080000	06/22/95	BN	0	10	10	2	5.00	7500	153.00	49.0	04	1	52	56.0
BEAR R	1400090000	06/22/95	BN	0	10	10	2	5.00	7500	153.00	49.0	04	1	52	58.0
BEAR R	1400040000	07/05/95	R9	0	10	10	3	10.00	500	167.00	3.0	15	1	52	58.0
BEAR R	1400040000	07/19/95	R9	0	10	10	3	10.00	500	167.00	3.0	15	1	52	59.0
BEAR R	1400040000	08/01/95	R9	0	10	10	3	10.00	500	178.00	2.8	15	1	52	59.0



IDAHO DEPARTMENT OF FISH AND GAME  
1995 STOCKING RECORDS

BODY OF WATER STOCKED	COMMENTS	ACTUAL STOCKING SITE	HAUL MORTS
BEAR R		LASI CHANCE	0
BEAR R		BELOW ALEXANDER DAM	0
BEAR R		BELOW ALEXANDER DAM	0
BEAR R		LAST CHANCE	0
BEAR R		ALEXANDER	0
BEAR R		ALEXANDER	0
BEAR R		RED POINT TO RIVERDALE	0
BEAR R		BELOW ONEIDA DAM	0
BEAR R		ALEXANDER	0
BEAR R		NOUNAN BRIDGE	0
BEAR R		ALEXANDER	0
BEAR R		BELOW ONEIDA DAM	0
BEAR R		RED POINT TO RIVERDALE	0
BEAR R		GEORGETOWN	0
BEAR R		BELOW ALEXANDER DAM	0
BEAR R		ONEIDA DAM TO DAYTON ROAD	0
BEAR R		BLACK CANYON	0
BEAR R		RED POINT TO RIVERDALE	0
BEAR R		BELOW ONEIDA DAM	0
BEAR R		BLACK CANYON	0
BEAR R		BLACK CANYON	0
BEAR R		AT GEORGETOWN	0
BEAR R		AT PEGRAM	0
BEAR R		BLACK CANYON	0
BEAR R		BLACK CANYON	0
BEAR R	HALF OF MONTH ALLOCATION	BLACK CANYON ACCESS	0

IDAHO DEPARTMENT OF FISH AND GAME  
1995 STOCKING RECORDS  
BY REGION BY BODY OF WATER BY DATE  
SOUTHEAST REGION

BODY OF WATER STOCKED	CATALOG NUMBER	STOCKING DATE	FISH SPECIE	BROOD YEAR	STOCKING HATCHERY	REARING HATCHERY	SIZE	LENGTH	NUMBER OF FISH STOCKED	POUNDS OF FISH STOCKED	NUMBER PER POUND	COUNTY	STOCKING METHOD	TANK TEMP	WATER TEMP
BEAR R	1400040000	08/17/95	R9	0	10	10	3	10.00	500	180.00	2.8	15	1	52	57.0
BEAR R	1400070000	09/06/95	R9	94	10	10	3	10.00	500	220.00	2.3	15	1	52	58.0
BEAR R	1400050000	09/30/95	C1	95	10	10	1	2.00	4000	13.80	290.0	15	1	52	0.0
BEAR R	1400010000	10/05/95	R9	94	10	10	3	10.00	2000	950.00	2.1	21	1	52	54.0
BEAR R	1400020000	10/05/95	R9	94	10	10	3	10.00	1000	475.00	2.1	21	1	52	54.0
BEAR R	1400080000	10/06/95	R9	94	10	10	3	10.00	1000	475.00	2.1	04	1	52	49.0
BEAR R	1400090000	10/06/95	R9	94	10	10	3	10.00	1000	475.00	2.1	04	1	52	48.0
BEAR R	1400030000	10/10/95	R9	94	10	10	3	10.00	500	240.00	2.1	15	1	52	49.0
BEAR R	1400070000	10/10/95	R9	94	10	10	3	10.00	1000	480.00	2.1	15	1	52	49.0
BEAR R	1400060000	10/10/95	R9	94	10	10	3	10.00	500	240.00	2.1	15	1	52	49.0
BEAR R	1400050000	10/11/95	R9	94	10	10	3	10.00	1500	715.00	2.1	15	1	52	49.0
BEAR R	1400070000	12/18/95	R9	94	10	10	3	11.00	250	155.00	1.6	15	1	44	36.0
BEAR R	1400010000	12/18/95	R9	94	10	10	3	11.00	500	250.00	2.0	21	1	44	38.0
BEAR R	1400020000	12/18/95	R9	94	10	10	3	11.00	250	125.00	2.0	21	1	44	38.0
BLACKFOOT R	0570000002	05/19/95	R9	0	10	10	3	10.00	3500	1250.00	2.8	15	1	52	56.0
BLACKFOOT R	0570000002	06/14/95	R9	0	10	10	3	10.00	2800	965.00	2.9	15	1	52	60.0
BLACKFOOT R	0570000003	06/28/95	R9	0	10	10	3	10.00	5000	1670.00	3.0	15	1	52	60.0
BLACKFOOT R	0570000002	07/11/95	R9	0	10	10	3	10.00	1000	333.00	3.0	15	1	52	63.0
BLACKFOOT RES	0500000242	04/27/95	R9	0	10	10	2	5.00	31200	1200.00	26.0	15	1	52	51.0
BLACKFOOT RES	0500000242	04/28/95	R9	0	10	10	2	5.00	39000	1500.00	26.0	15	1	52	49.0
BLACKFOOT RES	0500000242	05/10/95	R9	94	12	12	2	3.05	100349	1140.00	88.0	14	1	52	52.0
BLACKFOOT RES	0500000242	05/15/95	R9	0	10	10	2	5.00	116025	5950.00	19.5	15	1	52	51.0
BLACKFOOT RES	0500000242	06/01/95	RC	0	11	11	3	8.70	29071	7000.00	4.2	15		42	0.0
BLACKFOOT RES	0500000242	06/01/95	RC	0	11	11	3	8.70	24918	6000.00	4.1	15		42	0.0
BLACKFOOT RES	0500000242	06/05/95	RC	0	11	11	3	8.70	8306	2000.00	4.1	15		42	0.0
BLACKFOOT RES	0500000242	08/17/95	R9	0	06	06	3	11.00	5890	3100.00	1.9	15	1	0	0.0

IDAHO DEPARTMENT OF FISH AND GAME  
1995 STOCKING RECORDS

BODY OF WATER STOCKED	COMMENTS	ACTUAL STOCKING SITE	HAUL MORTS
BEAR R	HALF OF MONTH ALLOCATION	BLACK CANYON ACCESS	0
BEAR R			9
BEAR R	WY BEAR R CUTT	TURNER BRIDGE	5
BEAR R		RIVERDALE TO RED POINT	0
BEAR R		ONEIDA BRIDGE	0
BEAR R		GEORGETOWN	0
BEAR R		DINGLE BRDG	0
BEAR R		COVE	0
BEAR R		ALEXANDER	0
BEAR R		LAST CHANCE	0
BEAR R	3 HR VISIBLE MORT, HIT NO ROCKS	TURNER BRDG	10
BEAR R	01-96 REQ, PRE HOLIDAY	ALEXANDER	0
BEAR R	215 AT 1.6 FPP AND 285 AT 2.5 FPP, 01-96 REQ, PRE HOLIDAY	RIVERDALE, MINK, RED PT	0
BEAR R	105 AT 1.6 FPP, 145 AT 2.5 FPP, 01-96 REQ, PRE HOLIDAY	BRDG BELOW ONEIDA DAM	0
BLACKFOOT R		FROM GOVERNMENT DAM TO GRAVES CREEK CAMP AREA	0
BLACKFOOT R		GOVT DAM TO GRAVES CR	0
BLACKFOOT R	3000 EXTRA PER REGIONAL FISH MGR REQUEST	FROM SUCKER TRAP TO LOWER NARROWS	0
BLACKFOOT R	TEMPERED TO 60F	BELOW GOVT DAM	0
BLACKFOOT RES	EARLY LIBERATION WITH REGIONAL FISH MGR OK	UTAH BEACH BOAT RAMP	0
BLACKFOOT RES	EARLY LIBERATION WITH REGIONAL FISH MGR OK	DIKE LAKE BOAT RAMP	0
BLACKFOOT RES	EXCESS FISH REQUESTED BY ALSAGER FOR EASTERN IDAHO	DIKE ACCESS, WHITE LOCKS MARINA	0
BLACKFOOT RES		DIKE LK RAMP/HENRY RAMP	0
BLACKFOOT RES	AD-CLIPPED	HOPKINS LANDING	0
BLACKFOOT RES	AD-CLIPPED	DIKE	0
BLACKFOOT RES	AD-CLIPPED	DIKE	0
BLACKFOOT RES		DIKE LAKE ACCESS	0

IDAHO DEPARTMENT OF FISH AND GAME  
1995 STOCKING RECORDS  
BY REGION BY BODY OF WATER BY DATE  
SOUTHEAST REGION

BODY OF WATER STOCKED	CATALOG NUMBER	STOCKING DATE	FISH SPECIE	BROOD YEAR	STOCKING HATCHERY	REARING HATCHERY	SIZE	LENGTH	NUMBER OF FISH STOCKED	POUNDS OF FISH STOCKED	NUMBER PER POUND	COUNTY	STOCKING METHOD	TANK TEMP	WATER TEMP
BLACKFOOT RES	0500000242	08/17/95	R9	0	06	06	3	6.00	27000	2700.00	10.0	15	1	0	0.0
BLACKFOOT RES	0500000242	08/17/95	R9	0	06	06	2	5.00	93600	5200.00	18.0	15	1	0	0.0
BLACKFOOT RES	0500000242	08/31/95	R9	0	11	11	2	5.40	110160	7200.00	15.3	15		49	0.0
BLACKFOOT RES	0500000242	09/28/95	R9	94	10	10	2	6.00	136250	12500.00	10.9	15	1	52	55.0
BLACKFOOT RES	0500000242	10/24/95	R9	95	10	10	2	6.00	17325	1650.00	10.5	15	1	52	44.0
BLOOMINGTON CR	1438050000	05/23/95	R9	0	10	10	3	10.00	800	285.00	2.8	04	1	52	42.0
BLOOMINGTON CR	1438050000	06/13/95	R9	0	10	10	3	10.00	500	160.00	3.2	04	1	52	48.0
BLOOMINGTON L	1400000160	08/24/95	C1	95	10	10	1	1.00	2000	1.80	1100.0	04	4	61	61.0
CHESTERFIELD RES	0500000240	05/08/95	RC	0	11	11	3	8.80	20951	5110.00	4.1	15		46	0.0
CHESTERFIELD RES	0500000240	05/12/95	BN	94	15	15	2	3.00	5280	60.00	88.0	15	1	52	54.0
CHESTERFIELD RES	0500000240	05/15/95	R9	0	10	10	3	10.00	20000	7145.00	2.8	15	1	52	54.0
CHESTERFIELD RES	0500000240	06/23/95	BN	0	10	10	2	5.00	5000	105.00	49.0	15	1	52	62.0
CHESTERFIELD RES	0500000240	09/12/95	RC	0	11	11	2	3.20	39900	475.00	84.0	15		59	71.0
CHESTERFIELD RES	0500000240	09/25/95	R9	94	10	10	2	6.00	16200	1500.00	10.8	15	1	52	58.0
CHESTERFIELD RES	0500000240	09/28/95	R9	94	10	10	2	6.00	38800	4000.00	9.7	15	1	52	58.0
CHESTERFIELD RES	0500000240	10/20/95	R9	95	10	10	2	6.00	12500	1190.00	10.5	15	1	52	49.0
CONDIE RES	1400000130	04/10/95	R9	0	10	10	3	10.00	2060	665.00	3.1	21	1	52	49.0
CONDIE RES	1400000130	04/11/95	R9	0	10	10	3	10.00	5940	1915.00	3.1	21	1	52	49.0
CONDIE RES	1400000130	11/07/95	TM	0	10	60	3	12.00	100	35.00	2.9	21	1	40	38.0
CORRAL CR	0570130000	05/19/95	R9	0	10	10	3	10.00	500	180.00	2.8	15	1	52	55.0
CORRAL CR	0570130000	06/14/95	R9	0	10	10	3	10.00	500	172.00	2.9	15	1	52	60.0
CROWTHERS RES	1400000110	04/04/95	R9	0	06	06	3	10.00	2400	960.00	2.5	36	1	50	48.0
CROWTHERS RES	1400000110	04/11/95	R9	0	06	06	3	10.00	2500	1000.00	2.5	36	1	48	48.0
CUB R	1402000000	05/17/95	R9	0	10	10	3	10.00	1500	535.00	2.8	21	1	52	49.0
CUB R	1402000000	06/08/95	R9	0	10	10	3	10.00	750	260.00	2.9	21	1	52	39.0
CUB R	1402000000	06/27/95	R9	0	10	10	3	10.00	750	250.00	3.0	21	1	52	44.0

IDAHO DEPARTMENT OF FISH AND GAME  
1995 STOCKING RECORDS

BODY OF WATER STOCKED	COMMENTS	ACTUAL STOCKING SITE	HAUL MORTS
BLACKFOOT RES		DIKE LAKE ACCESS	0
BLACKFOOT RES		HENRY	0
BLACKFOOT RES		DIKE AND HOPKINS	0
BLACKFOOT RES		32%PEBBLE, 14%UTAH, 54%DIKE	0
BLACKFOOT RES		UTAH BEACH	0
BLOOMINGTON CR			0
BLOOMINGTON CR			0
BLOOMINGTON L	WY BEAR R CUTT		5
CHESTERFIELD RES		CHESTERFIELD RES	0
CHESTERFIELD RES	LOT 4-SR C=3717 FINS=85%	BOAT RAMP	2
CHESTERFIELD RES	FISH WERE ADIPOSE FIN CLIPPED		0
CHESTERFIELD RES	TEMPERED TO 58		0
CHESTERFIELD RES	BLUE-GREEN ALGAE AT LAKE	CHESTERFIELD RES	0
CHESTERFIELD RES			0
CHESTERFIELD RES			0
CHESTERFIELD RES			0
CONDIE RES			0
CONDIE RES			0
CONDIE RES	TIGER-MUSKIE FROM MINN, VERY COLD ON ARRIVAL		0
CORRAL CR			0
CORRAL CR			0
CROWTHERS RES		EAST SIDE	0
CROWTHERS RES		EAST SIDE	0
CUB R			0
CUB R			0
CUB R			0

IDAHO DEPARTMENT OF FISH AND GAME  
1995 STOCKING RECORDS  
BY REGION BY BODY OF WATER BY DATE  
SOUTHEAST REGION

BODY OF WATER STOCKED	CATALOG NUMBER	STOCKING DATE	FISH SPECIE	BROOD YEAR	STOCKING HATCHERY	REARING HATCHERY	SIZE	LENGTH	NUMBER OF FISH STOCKED	POUNDS OF FISH STOCKED	NUMBER PER POUND	COUNTY	STOCKING METHOD	TANK TEMP	WATER TEMP
DANIELS RES	1400000106	05/05/95	R9	0	10	10	3	10.00	2345	780.00	3.0	36	1	52	52.0
DANIELS RES	1400000106	09/27/95	R9	94	10	10	2	6.00	7900	732.00	10.8	36	1	52	59.0
DANIELS RES	1400000106	09/27/95	RC	95	10	10	2	4.00	7900	152.00	52.0	36	1	52	59.0
DEVILS CREEK RES	1400000115	05/10/95	R9	0	06	06	3	10.40	8800	4000.00	2.2	36	1	55	57.0
DEVILS CREEK RES	1400000115	05/15/95	R9	0	06	06	3	10.40	1199	545.00	2.2	36	1	55	57.0
DEVILS CREEK RES	1400000115	05/17/95	KO	94	15	15	2	3.00	28595	215.00	133.0	36	1	54	57.0
DEVILS CREEK RES	1400000115	08/29/95	K1	0	11	11	3	8.40	9000	2400.00	3.0	36		49	0.0
DEVILS CREEK RES	1400000115	08/29/95	RC	0	11	11	2	2.90	9010	85.00	106.0	36		49	0.0
DEVILS CREEK RES	1400000115	10/27/95	R9	0	06	06	3	12.00	2850	1900.00	1.5	36	1	55	50.0
DIAMOND CR	0570210000	07/21/95	C1	95	10	10	4	0.00	5160	0.00	0.0	15	4	0	0.0
DIAMOND CR	0570210000	07/31/95	C1	95	10	10	4	0.00	2200	0.00	0.0	15	4	48	48.0
DIKE L	0500000245	06/09/95	R9	0	10	10	3	10.00	2000	690.00	2.9	15	1	52	53.0
DINGLE GRAVEL PIT	1400000167	04/12/95	R9	0	10	10	3	10.00	1000	360.00	2.8	04	1	52	46.0
DINGLE GRAVEL PIT	1400000167	06/07/95	R9	0	10	10	3	10.00	1850	640.00	2.9	04	1	52	55.0
E F ROCK CR	0560010000	05/25/95	R9	0	06	06	3	10.40	1595	725.00	2.2	39	1	55	51.0
E F ROCK CR	0560010000	06/29/95	R9	0	06	06	3	11.00	1520	800.00	1.9	39	1	55	56.0
EAGLE CR	0572070009	09/13/95	BK	95	10	07	2	3.00	2500	57.00	43.8	15	4	47	47.0
EIGHT MILE CR	1427000000	05/23/95	R9	0	10	10	3	10.00	750	270.00	2.8	04	1	52	50.0
EIGHT MILE CR	1427000000	06/07/95	R9	0	10	10	3	10.00	250	85.00	2.9	04	1	52	40.0
EIGHT MILE CR	1427000000	06/27/95	R9	0	10	10	3	10.00	250	85.00	3.0	04	1	52	48.0
EIGHT MILE CR	1427000000	09/30/95	C1	95	10	10	1	2.00	4500	15.60	290.0	04	4	52	0.0
FOSTER RES	1400000123	04/03/95	R9	0	10	10	3	10.00	2800	905.00	3.1	21	1	52	47.0
FOSTER RES	1400000123	12/08/95	R9	94	10	10	3	11.00	2000	1110.00	1.8	21	1	52	50.0
GEORGETOWN CR	1434000000	05/24/95	R9	0	10	10	3	10.00	750	240.00	3.1	04	1	52	43.0
GLENDALE RES	1400000121	04/20/95	R9	0	10	10	3	10.00	3750	1340.00	2.8	21	1	52	47.0
GLENDALE RES	1400000121	05/03/95	R9	0	10	10	3	10.00	3750	1390.00	2.7	21	1	52	50.0

IDAHO DEPARTMENT OF FISH AND GAME  
1995 STOCKING RECORDS  
BY REGION BY BODY OF WATER BY DATE  
SOUTHEAST REGION

BODY OF WATER STOCKED	CATALOG NUMBER	STOCKING DATE	FISH SPECIE	BROOD YEAR	STOCKING HATCHERY	REARING HATCHERY	SIZE	LENGTH	NUMBER OF FISH STOCKED	POUNDS OF FISH STOCKED	NUMBER PER POUND	COUNTY	STOCKING METHOD	TANK TEMP	WATER TEMP
GLENDAL RES	1400000121	10/03/95	R9	94	10	10	3	10.00	2100	1000.00	2.1	21	1	52	56.0
GRAVEL CR	0572070007	09/13/95	BK	95	10	07	2	3.00	1500	34.00	43.8	15	4	47	47.0
HAWKINS RES	0500000234	04/20/95	R9	0	10	10	3	10.00	3920	1400.00	2.8	03	1	52	49.0
HAWKINS RES	0500000234	05/09/95	R9	0	10	10	3	10.00	3900	1181.00	3.3	03	1	52	53.0
JC W RES	1400000125	04/03/95	R9	0	10	10	3	10.00	2800	905.00	3.1	21	1	52	49.0
KELLY PARK P	1400000157	05/24/95	R9	0	10	10	3	10.00	500	160.00	3.1	15	1	52	48.0
KELLY PARK P	1400000157	06/08/95	R9	0	10	10	3	10.00	1000	350.00	2.9	15	1	52	50.0
KELLY PARK P	1400000157	07/07/95	R9	0	10	10	3	10.00	250	80.00	3.2	15	1	52	60.0
KELLY PARK P	1400000157	08/01/95	R9	0	10	10	3	10.00	250	90.00	2.8	15	1	52	68.0
KELLY PARK P	1400000157	09/06/95	R9	94	10	10	3	10.00	250	110.00	2.3	15	1	52	65.0
KENDALL CR	0570210001	07/14/95	C1	95	10	10	4	0.00	2450	0.00	0.0	15	4	0	0.0
L F GEORGETOWN CR	1433000000	09/30/95	C1	95	10	10	1	2.00	3000	10.40	290.0	04	4	52	0.0
LAMONT RES	1400000126	04/03/95	R9	0	10	10	3	10.00	3000	970.00	3.1	21	1	52	48.0
LAMONT RES	1400000126	10/03/95	R9	94	10	10	3	10.00	1900	905.00	2.1	21	1	52	59.0
LITTLE MALAD R	1401110000	05/05/95	R9	0	10	10	3	10.00	500	167.00	3.0	36	1	52	59.0
LITTLE MALAD R	1401110000	06/14/95	R9	0	10	10	3	10.00	500	172.00	2.9	36	1	52	56.0
LITTLE VALLEY RES	1400000159	06/13/95	R9	0	10	10	3	10.00	1000	315.00	3.2	04	1	52	54.0
LITTLE VALLEY RES	1400000159	10/11/95	C1	95	10	10	1	2.00	6000	33.00	180.0	04	1	52	54.0
LOWER DEEP CREEK RES	1400000112	05/10/95	R9	0	06	06	3	10.40	6600	3000.00	2.2	36	1	55	55.0
LOWER DEEP CREEK RES	1400000112	05/15/95	R9	0	06	06	3	10.40	902	410.00	2.2	36	1	55	55.0
LOWER DEEP CREEK RES	1400000112	05/17/95	KO	94	15	15	2	3.00	37240	280.00	133.0	36	1	54	57.0
LOWER DEEP CREEK RES	1400000112	08/29/95	RC	0	11	11	2	2.90	6996	66.00	106.0	36		49	0.0
LOWER DEEP CREEK RES	1400000112	08/29/95	K1	0	11	11	3	8.40	7500	2000.00	3.7	36		49	0.0
MARSH CR	0568130000	06/29/95	BN	0	10	10	2	5.00	7350	150.00	49.0	03	1	52	60.0
MCCOY CR	1337000000	08/05/95	C4	95	10	38	2	4.00	1760	110.00	16.0	10	4	0	0.0
MCTUCKER P #08	0500000248	03/15/95	R9	0	06	06	3	10.00	1000	400.00	2.5	06	1	48	45.0

IDAHO DEPARTMENT OF FISH AND GAME  
1995 STOCKING RECORDS

BODY OF WATER STOCKED	COMMENTS	ACTUAL STOCKING SITE	HAUL MORTS
DANIELS RES			0
DANIELS RES			0
DANIELS RES			0
DEVILS CREEK RES		BOAT RAMP	0
DEVILS CREEK RES		BOAT RAMP	2
DEVILS CREEK RES	LOT 4-U-CO-KO C=2897 FINS=79%	BOAT RAMP	12
DEVILS CREEK RES		DEVIL'S CREEK	0
DEVILS CREEK RES		DEVIL'S CREEK	0
DEVILS CREEK RES		RAMP	1
DIAMOND CR	EYED EGGS FROM 2 BFOOT R CUTTS, BKD +	ARTIFICIAL REDD NEAR DIAMOND CR CG	0
DIAMOND CR	EYED EGGS FROM 1 BFOOT R CUTT	BELOW SPRING FED BEAVER P, ADULT HOLDING	0
DIKE L			0
DINGLE GRAVEL PIT		DINGLE GRAVEL PIT	0
DINGLE GRAVEL PIT		GRAVEL PIT	0
E F ROCK CR	FLOW SEEMS TO DECREASE EACH YEAR	NUMEROUS SITES THROUGH 2 CAMPGROUNDS	0
E F ROCK CR			0
EAGLE CR	4 WHEELER	BEAVER PONDS	0
EIGHT MILE CR		SCATTERED	0
EIGHT MILE CR			0
EIGHT MILE CR			0
EIGHT MILE CR	WY BEAR R CUTT	SCATTERED	500
FOSTER RES			0
FOSTER RES	RES. EMPTY OCT. WHEN REQUESTED		0
GEORGETOWN CR			0
GLENDALE RES			0
GLENDALE RES			0



IDAHO DEPARTMENT OF FISH AND GAME  
1995 STOCKING RECORDS

BODY OF WATER STOCKED	COMMENTS	ACTUAL STOCKING SITE	HAUL MORTS
GLENDALE RES			0
GRAVEL CR	4 WHEELER	BEAVER PONDS	0
HAWKINS RES	STOCKED AS PER FISHERIES BUREAU CHIEF INSTRUCTIONS		0
HAWKINS RES	PLANTED AS PER REGIONAL FISH MGR REQUEST		0
JOHNSON RES			0
KELLY PARK P			0
KELLY PARK P			0
KELLY PARK P			0
KELLY PARK P	TEMPERED	KELLY PARK POND	0
KELLY PARK P	TEMPERED		0
KENDALL CR	EYED EGGS FROM 1 BFOOT R CUTT, BKD +	ARTIFICIAL REDD 1/2 MILE UP FROM RD # 102	0
L F GEORGETOWN CR	WY BEAR R CUTT	SCATTERED	0
LAMONT RES			0
LAMONT RES			0
LITTLE MALAD R			0
LITTLE MALAD R			0
LITTLE VALLEY RES			0
LITTLE VALLEY RES	WY BEAR R CT STRAIN		0
LOWER DEEP CREEK RES	LOWER DEEP CREEK RES	BOAT RAMP	0
LOWER DEEP CREEK RES		S. SIDE BOAT RAMP	0
LOWER DEEP CREEK RES	LOT 4-U-CO-KO C=2897 FINS=79%	BOAT RAMP	2
LOWER DEEP CREEK RES		LOWER DEEP CREEK RES	0
LOWER DEEP CREEK RES		DEEP CREEK	0
MARSH CR	TEMPERED TO 58 EXTRA PLANTED AS PER REGIONAL MGR REQUEST		0
MCCOY CR	4 WHEELER	BEAVER PONDS	0
MCTUCKER P #08		NORTHSIDE	0

IDAHO DEPARTMENT OF FISH AND GAME  
1995 STOCKING RECORDS  
BY REGION BY BODY OF WATER BY DATE  
SOUTHEAST REGION

BODY OF WATER STOCKED	CATALOG NUMBER	STOCKING DATE	FISH SPECIE	BROOD YEAR	STOCKING HATCHERY	REARING HATCHERY	SIZE	LENGTH	NUMBER OF FISH STOCKED	POUNDS OF FISH STOCKED	NUMBER PER POUND	COUNTY	STOCKING METHOD	TANK TEMP	WATER TEMP
MCTUCKER P #08	0500000248	05/04/95	R9	0	06	06	3	10.40	1012	460.00	2.2	06	1	55	56.0
MCTUCKER P #08	0500000248	07/20/95	R9	0	10	10	3	10.00	750	250.00	3.0	06	1	52	59.0
MCTUCKER P #08	0500000248	10/02/95	R9	0	06	06	3	12.00	502	335.00	1.5	06	1	55	61.0
MCTUCKER P #08	0500000248	10/12/95	R9	0	06	06	3	12.00	600	400.00	1.5	06	1	55	53.0
MINK CR	0568090000	05/17/95	R9	0	06	06	3	10.40	440	200.00	2.2	03	1	55	52.0
MINK CR	0568090000	06/15/95	R9	0	06	06	3	12.00	300	136.00	2.2	03	1	55	60.0
MONTPELIER CR	1439000000	05/23/95	R9	0	10	10	3	10.00	1300	465.00	2.8	04	1	52	50.0
MONTPELIER CR	1439000000	06/07/95	R9	0	10	10	3	10.00	500	175.00	2.9	04	1	52	51.0
MONTPELIER CR	1439000000	06/28/95	R9	0	10	10	3	10.00	500	167.00	3.0	04	1	52	54.0
MONTPELIER CR	1439000000	08/02/95	R9	0	10	10	3	10.00	500	178.00	2.8	04	1	52	54.0
MONTPELIER CR	1439000000	08/17/95	R9	0	10	10	3	10.00	500	180.00	2.8	04	1	52	59.0
MONTPELIER CR	1439000000	09/30/95	C1	95	10	10	1	2.00	3000	10.40	290.0	04	4	52	54.0
MONTPELIER P	1400000164	01/25/95	K1	0	10	10	3	11.00	250	104.00	2.4	04	1	40	33.0
MONTPELIER P	1400000164	02/08/95	K1	0	10	10	3	11.00	250	120.00	2.1	04	1	48	43.0
MONTPELIER P	1400000164	03/09/95	K1	0	10	10	3	11.00	250	120.00	2.1	04	1	52	47.0
MONTPELIER P	1400000164	04/11/95	R9	0	10	10	3	10.00	250	80.00	3.1	04	1	52	45.0
MONTPELIER P	1400000164	05/23/95	R9	0	10	10	3	10.00	250	90.00	2.8	04	1	52	50.0
MONTPELIER P	1400000164	06/07/95	R9	0	10	10	3	10.00	250	85.00	2.9	04	1	52	54.0
MONTPELIER P	1400000164	06/28/95	R9	0	10	10	3	10.00	250	83.00	3.0	04	1	52	54.0
MONTPELIER P	1400000164	07/28/95	R9	0	10	10	3	10.00	250	86.00	2.9	04	1	52	58.0
MONTPELIER P	1400000164	09/12/95	R9	94	10	10	3	10.00	250	110.00	2.3	04	1	52	55.0
MONTPELIER P	1400000164	10/06/95	R9	94	10	10	3	10.00	250	120.00	2.1	04	1	52	52.0
MONTPELIER P	1400000164	11/21/95	R9	94	10	10	3	10.00	250	132.00	1.9	04	1	50	45.0
MONTPELIER RES	1400000166	05/03/95	R9	0	10	10	3	10.00	3100	1150.00	2.7	04	1	52	48.0
MONTPELIER RES	1400000166	05/17/95	KO	94	15	15	2	3.00	6118	46.00	133.0	04	1	54	55.0
MONTPELIER RES	1400000166	07/19/95	R9	0	10	10	3	10.00	1000	334.00	3.0	04	1	52	60.0

IDAHO DEPARTMENT OF FISH AND GAME  
1995 STOCKING RECORDS

BODY OF WATER STOCKED	COMMENTS	ACTUAL STOCKING SITE	HAUL MORTS
MCTUCKER P #08		NOR H SIDE	0
MCTUCKER P #08	EXCESS CATCHABLES PLANTED AS/PER REG MGR REQUEST		0
MCTUCKER P #08			0
MCTUCKER P #08			0
MINK CR		UPPER AREA OF CHERRY SPRINGS	0
MINK CR		CHERRY SPRINGS AREA	0
MONTPELIER CR			0
MONTPELIER CR			0
MONTPELIER CR			0
MONTPELIER CR	HALF OF MONTH ALLOCATION		0
MONTPELIER CR	HALF OF MONTH ALLOCATION		0
MONTPELIER CR	WY BEAR R CUTT	ROAD ABOVE RES	200
MONTPELIER P			0
MONTPELIER P			0
MONTPELIER P		REARING POND	0
MONTPELIER P		REARING POND	0
MONTPELIER P		REARING POND	0
MONTPELIER P			0
MONTPELIER P	JULY ALLOCATION PLANTED PRIOR TO 4TH		0
MONTPELIER P	AUGUST REQUEST PLANTED EARLY PER 511 REQUEST	REARING POND	0
MONTPELIER P			0
MONTPELIER P		REARING POND	0
MONTPELIER P			0
MONTPELIER RES			0
MONTPELIER RES	LOT 4-U-CO-KO C=2897 FINS=79%		2
MONTPELIER RES	EXCESS CATCHABLES PLANTED AS PER REG MGR REQUEST		0

IDAHO DEPARTMENT OF FISH AND GAME  
1995 STOCKING RECORDS  
BY REGION BY BODY OF WATER BY DATE  
SOUTHEAST REGION

BODY OF WATER STOCKED	CATALOG NUMBER	STOCKING DATE	FISH SPECIE	BROOD YEAR	STOCKING HATCHERY	REARING HATCHERY	SIZE	LENGTH	NUMBER OF FISH STOCKED	POUNDS OF FISH STOCKED	NUMBER PER POUND	COUNTY	STOCKING METHOD	TANK TEMP	WATER TEMP
MORELAND PARK P	0500000241	06/09/95	R9	0	06	06	3	10.80	1008	480.00	2.1	06	1	55	57.0
PARIS CR	1438040000	05/23/95	R9	0	10	10	3	10.00	500	180.00	2.8	04	1	52	41.0
PARIS CR	1438040000	08/02/95	R9	0	10	10	3	10.00	200	71.00	2.8	04	1	52	38.0
PEARL CR	1429000000	09/30/95	C1	95	10	10	1	2.00	3000	10.40	290.0	15	4	52	0.0
PEBBLE CR	0568200000	05/24/95	R9	0	06	06	3	10.40	770	350.00	2.2	15	1	55	44.0
PEBBLE CR	0568200000	06/30/95	R9	0	06	06	3	11.00	750	395.00	1.9	15	1	55	60.0
PEBBLE CR	0568200000	07/12/95	R9	0	06	06	3	12.00	507	338.00	1.5	15	1	55	55.0
PLEASANTVIEW L #01 (SAMARIA)	1400000103	02/27/95	R9	0	06	06	3	10.00	1063	425.00	2.5	36	1	55	50.0
POCATELLO CREEK P	0568010000	06/15/95	R9	0	06	06	3	10.80	360	164.00	2.2	03	1	55	58.0
PORTNEUF R	0568000000	03/08/95	K1	0	10	10	3	11.00	375	180.00	2.1	03	1	52	46.0
PORTNEUF R	0568000000	03/22/95	K1	0	10	10	3	11.00	375	180.00	2.1	03	1	52	47.0
PORTNEUF R	0568000000	05/05/95	R9	0	06	06	3	10.40	1045	475.00	2.2	03	1	55	53.0
PORTNEUF R	0568000000	05/12/95	BN	94	15	15	2	3.00	30360	345.00	88.0	03	1	52	55.0
PORTNEUF R	0568000000	05/22/95	R9	0	10	10	3	10.00	750	270.00	2.8	03	1	52	56.0
PORTNEUF R	0568000000	05/22/95	R9	0	06	06	3	11.00	2530	1150.00	2.2	15	1	55	52.0
PORTNEUF R	0568000000	06/26/95	R9	0	06	06	3	11.00	2280	1200.00	1.9	15	1	55	61.0
PORTNEUF R	0568000000	06/28/95	R9	0	10	10	3	10.00	375	125.00	3.0	03	1	52	58.0
PORTNEUF R	0568000000	06/30/95	R9	0	06	06	3	11.00	270	142.00	1.9	15	1	55	61.0
PORTNEUF R	0568000000	07/19/95	R9	0	10	10	3	10.00	1370	455.00	3.0	03	1	52	62.0
PORTNEUF R	0568000000	07/20/95	R9	0	10	10	3	10.00	750	250.00	3.0	03	1	52	58.0
PORTNEUF R	0568000000	10/05/95	R9	0	06	06	3	12.00	1050	700.00	1.5	03	1	55	60.0
PORTNEUF R	0568000000	10/11/95	R9	94	10	10	3	10.00	750	357.00	2.1	03	1	52	56.0
RAWLINS CR	0570090001	05/19/95	R9	0	10	10	3	10.00	1150	410.00	2.8	06	1	52	55.0
RAWLINS CR	0570090001	06/14/95	R9	0	10	10	3	10.00	1150	395.00	2.9	06	1	52	59.0
ROSE P	0500000250	05/25/95	R9	0	06	06	3	10.40	1100	500.00	2.2	06	1	55	57.0
ROSE P	0500000250	06/09/95	R9	0	06	06	3	10.80	1008	480.00	2.1	06	1	55	55.0

IDAHO DEPARTMENT OF FISH AND GAME  
1995 STOCKING RECORDS

BODY OF WATER STOCKED	COMMENTS	ACTUAL STOCKING SITE	HAUL MORTS
MORELAND PARK P	SITE OF FREE FISHING DAY ACTIVITIES NEW CATALOGUE NUMBER	SOUTH SIDE OF SOUTH POND	0
PARIS CR			0
PARIS CR	GUIDED BY KIRK RICH	SCATTER PLANT TWO SPOTS	0
PEARL CR	WY BEAR R CUTT	SCATTERED	1750
PEBBLE CR	HIGH WATER	NUMEROUS SITES F.S. GATE TO BIG SPRINGS CAMP	0
PEBBLE CR		F.S. GATE TO BIG SPRINGS CAMP	0
PEBBLE CR		F.S GATE TO BIG SPRINGS CAMP	0
PLEASANTVIEW L #01 (SAMARIA)		UPPER END	0
POCATELLO CREEK P	FOR HANDICAPPED FISHING CLINIC	SMALL PONDS BEHIND KOA CAMPGROUND	0
PORTNEUF R		RANCH INN MOTEL	0
PORTNEUF R		RANCH INN MOTEL	0
PORTNEUF R		INDIAN HILLS SCHOOL, CRANE CR.	0
PORTNEUF R	LOT 4-SR C=3717 FINS=85%	MCCAMMON TO LAVA	0
PORTNEUF R		CANYON INN MOTEL	0
PORTNEUF R		UPSTREAM FROM LAVA	0
PORTNEUF R		ABOVE LAVA	1
PORTNEUF R	HALF OF JULY ALLOCATION	RANCH INN MOTEL	0
PORTNEUF R		ABOVE LAVA	0
PORTNEUF R	TEMPERED TO 59F EXCESS CATCHABLES PLANTED PER REG MGR REQUES	RANCH INN, 1ST ACCESS ABV LAVA, PEBBLE ACCESS	0
PORTNEUF R	EXCESS CATCHABLES PLANTED AS/PER REG MGR REQUEST	BELOW POCATELLO	0
PORTNEUF R		NOBLE & POCATELLO	0
PORTNEUF R		CENTER ST BRDG AND RANCH MOTEL	0
RAWLINS CR			0
RAWLINS CR			0
ROSE P		WEST END	0
ROSE P		NORTH SIDE	0

IDAHO DEPARTMENT OF FISH AND GAME  
1995 STOCKING RECORDS  
BY REGION BY BODY OF WATER BY DATE  
SOUTHEAST REGION

BODY OF WATER STOCKED	CATALOG NUMBER	STOCKING DATE	FISH SPECIE	BROOD YEAR	STOCKING HATCHERY	REARING HATCHERY	SIZE	LENGTH	NUMBER OF FISH STOCKED	POUNDS OF FISH STOCKED	NUMBER PER POUND	COUNTY	STOCKING METHOD	TANK TEMP	WATER TEMP
ROSE P	050000250	10/02/95	R9	0	06	06	3	12.00	1000	667.00	1.5	06	1	55	56.0
SNAKE R	0500140000	03/15/95	R9	0	06	06	3	10.00	1500	600.00	2.5	06	1	48	48.0
SNAKE R	0500190000	03/20/95	R9	0	06	06	3	10.00	1563	625.00	2.5	06	1	43	45.0
SNAKE R	0500140000	05/02/95	R9	0	06	06	3	10.40	2002	910.00	2.2	06	1	48	52.0
SNAKE R	0500190000	05/04/95	R9	0	06	06	3	10.40	1518	690.00	2.2	06	1	55	52.0
SNAKE R	0500130000	05/16/95	R9	0	06	06	3	10.40	2090	950.00	2.2	39	1	55	52.0
SNAKE R	0500140000	05/22/95	R9	0	11	11	2	5.90	39040	3200.00	12.2	06		42	52.0
SNAKE R	0500160000	05/22/95	K1	0	11	11	3	6.80	21105	3015.00	7.0	39		42	52.0
SNAKE R	0500130000	06/07/95	R9	0	06	06	3	10.40	2100	1000.00	2.1	39	1	55	57.0
SNAKE R	0500220000	07/05/95	R9	0	06	06	3	12.00	2520	1200.00	2.1	10	1	55	58.0
SNAKE R	0500130000	07/06/95	R9	0	06	06	3	12.00	2016	960.00	2.1	39	1	55	63.0
SODA CR	1423000000	03/09/95	K1	0	10	10	3	11.00	250	120.00	2.1	15	1	52	44.0
SODA CR	1423000000	03/22/95	K1	0	10	10	3	11.00	250	120.00	2.1	15	1	52	45.0
SODA CR	1423000000	10/11/95	R9	94	10	10	3	10.00	500	240.00	2.1	15	1	52	50.0
SPRINGFIELD RES	0500000247	02/21/95	R9	0	06	06	3	10.00	1000	400.00	2.5	06	1	55	50.0
SPRINGFIELD RES	0500000247	04/05/95	R9	0	06	06	3	10.00	562	225.00	2.5	06	1	55	59.0
SPRINGFIELD RES	0500000247	05/02/95	R9	0	06	06	3	10.40	638	290.00	2.2	06	1	48	50.0
SPRINGFIELD RES	0500000247	05/25/95	R9	0	10	10	3	10.00	1000	320.00	3.1	06	1	52	51.0
SPRINGFIELD RES	0500000247	06/06/95	R9	0	06	06	3	11.60	520	325.00	1.6	06	1	55	59.0
SPRINGFIELD RES	0500000247	07/07/95	R9	0	06	06	3	12.00	525	250.00	2.1	06	1	55	59.0
SPRINGFIELD RES	0500000247	08/08/95	R9	0	06	06	3	12.00	595	350.00	1.7	06	1	55	57.0
SPRINGFIELD RES	0500000247	09/05/95	R9	0	06	06	3	12.00	510	300.00	1.7	06	1	55	62.0
SPRINGFIELD RES	0500000247	10/02/95	R9	0	06	06	3	12.00	502	335.00	1.5	06	1	55	59.0
SPRINGFIELD RES	0500000247	10/10/95	SP	94	10	10	2	7.00	5000	485.00	10.3	06	1	52	55.0
ST JOHNS RES	1400000111	04/10/95	R9	0	06	06	3	10.00	2000	800.00	2.5	36	1	55	50.0
ST JOHNS RES	1400000111	10/04/95	R9	0	06	06	3	12.00	2550	1700.00	1.5	36	1	55	56.0

IDAHO DEPARTMENT OF FISH AND GAME  
 1995 STOCKING RECORDS

BODY OF WATER STOCKED	COMMENTS	ACTUAL STOCKING SITE	HAUL MORTS
ROSE P			0
SNAKE R		TILDEN BOAT RAMP	0
SNAKE R		3 SITES BLACKFOOT, ROSE, FIRTH	0
SNAKE R		TILDEN BOAT RAMP	0
SNAKE R		BLACKFOOT, ROSE, FIRTH	0
SNAKE R		BOAT RAMP BELOW AMERICAN FALLS DAM	0
SNAKE R		TILDEN BRIDGE	0
SNAKE R		MCTUCKER SPRING	0
SNAKE R		BOAT RAMP BELOW AMERICAN FALLS DAM	1
SNAKE R		5 SITES IDAHO FALLS VICINITY	1
SNAKE R		BOAT RAMP BELOW AMERICAN FALLS DAM	0
SODA CR			0
SODA CR			0
SODA CR			0
SPRINGFIELD RES		NEXT TO HIGHWAY	0
SPRINGFIELD RES		BOAT RAMP	0
SPRINGFIELD RES		BOAT RAMP	0
SPRINGFIELD RES			0
SPRINGFIELD RES		BOAT RAMP	0
SPRINGFIELD RES			0
SPRINGFIELD RES			0
SPRINGFIELD RES		DOCK NEAR HIGHWAY	0
SPRINGFIELD RES			0
SPRINGFIELD RES			0
ST JOHNS RES		WEST SIDE NEAR DAM	0
ST JOHNS RES			0

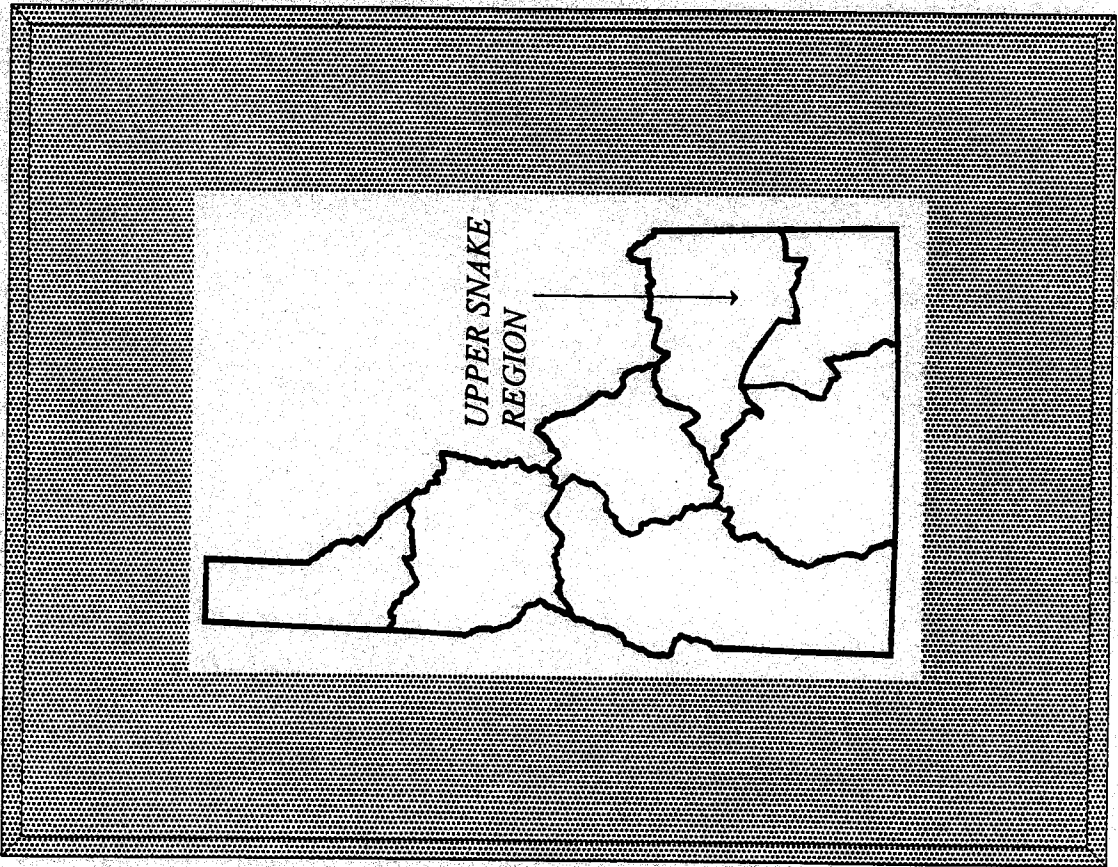
IDAHO DEPARTMENT OF FISH AND GAME  
1995 STOCKING RECORDS  
BY REGION BY BODY OF WATER BY DATE  
SOUTHEAST REGION

BODY OF WATER STOCKED	CATALOG NUMBER	STOCKING DATE	FISH SPECIE	BROOD YEAR	STOCKING HATCHERY	REARING HATCHERY	SIZE	LENGTH	NUMBER OF FISH STOCKED	POUNDS OF FISH STOCKED	NUMBER PER POUND	COUNTY	STOCKING METHOD	TANK TEMP	WATER TEMP
TINCUP CR	1338090000	08/05/95	C4	95	10	38	2	4.00	3360	210.00	16.0	15	4	0	0.0
TOPONCE CR	0568250000	05/24/95	R9	0	06	06	3	10.40	1100	500.00	2.2	15	1	55	47.0
TOPONCE CR	0568250000	06/30/95	R9	0	06	06	3	11.00	500	263.00	1.9	15	1	55	60.0
TOPONCE CR	0568250000	07/12/95	R9	0	06	06	3	12.00	507	338.00	1.5	15	1	55	61.0
TRAIL CR	0570170000	05/22/95	R9	0	10	10	3	10.00	1500	535.00	2.8	15	1	52	55.0
TRAIL CR	0570170000	06/09/95	R9	0	10	10	3	10.00	500	175.00	2.9	15	1	52	50.0
TRAIL CR	0570170000	06/26/95	R9	0	10	10	3	10.00	500	167.00	3.0	15	1	52	54.0
TREASURETON RES	1400000132	05/08/95	RC	0	11	11	3	8.80	900	220.00	4.1	21		46	0.0
TREASURETON RES	1400000132	05/15/95	R9	0	10	10	3	10.00	900	321.00	2.8	21	1	52	53.0
TREASURETON RES	1400000132	09/29/95	RC	95	10	10	2	4.00	3000	58.00	52.0	21	1	52	59.0
TREASURETON RES	1400000132	09/29/95	R9	95	10	10	2	6.00	3000	309.00	9.7	21	1	52	59.0
TROUT CR	1412000000	05/24/95	R9	0	10	10	3	10.00	1000	320.00	3.1	15	1	52	56.0
TROUT CR	1412000000	06/07/95	R9	0	10	10	3	10.00	500	175.00	2.9	15	1	52	53.0
TROUT CR	1412000000	06/26/95	R9	0	10	10	3	10.00	500	167.00	3.0	15	1	52	48.0
TROUT CR	1412000000	09/30/95	C1	95	10	10	1	2.00	3000	10.40	290.0	15	4	52	0.0
TWIN LAKES RES	1400000128	04/21/95	R9	0	10	10	3	10.00	5575	1990.00	2.8	21	1	52	49.0
TWIN LAKES RES	1400000128	05/04/95	R9	0	10	10	3	10.00	5575	1860.00	3.0	21	1	52	50.0
TWIN LAKES RES	1400000128	09/26/95	R9	94	10	10	2	6.00	16200	1500.00	10.8	21	1	52	60.0
TWIN LAKES RES	1400000128	09/29/95	RC	95	10	10	2	4.00	18800	362.00	52.0	21	1	52	60.0
TWIN LAKES RES	1400000128	09/29/95	R9	94	10	10	2	6.00	2600	268.00	9.7	21	1	52	60.0
WAYAN CR	0572070011	09/13/95	BK	95	10	07	2	3.00	1050	24.00	43.8	15	4	47	47.0
WESTON RES	1400000117	04/10/95	R9	0	10	10	3	10.00	3000	970.00	3.1	36	1	52	48.0
WESTON RES	1400000117	10/06/95	R9	94	10	10	3	10.00	2800	1333.00	2.1	36	1	52	55.0
WHISKEY CR	1415000000	05/24/95	R9	0	10	10	3	10.00	1000	320.00	3.1	15	1	52	52.0
WILLIAMS CR	1410000000	09/30/95	C1	95	10	10	1	2.00	3000	10.40	290.0	21	4	52	0.0
WINDER RES	1400000144	04/20/95	R9	0	10	10	3	10.00	2350	840.00	2.8	21	1	52	46.0
WIREGRASS RES	0500000236	04/04/95	R9	0	06	06	3	10.00	600	240.00	2.5	03	1	50	52.0



IDAHO DEPARTMENT OF FISH AND GAME  
1995 STOCKING RECORDS

BODY OF WATER STOCKED	COMMENTS	ACTUAL STOCKING SITE	HAUL MORTS
TINCUP CR	4 WHEELER PLANT	BEAVER PONDS	0
TOPONCE CR	HIGH WATER	NUMEROUS SITES TO SOUTH FORK	0
TOPONCE CR		NUMEROUS SITES TO SOUTH FORK	0
TOPONCE CR		NUMEROUS SITES TO SOUTH FORK	0
TRAIL CR	FISH WERE PLANTED IN TWO TRIPS	TRAIL CREEK BEAVER PONDS	0
TRAIL CR		BEAVER P	0
TRAIL CR		BEAVER P	0
TREASURETON RES		TREASURETON RES	0
TREASURETON RES	FISH WERE ADIPOSE FIN CLIPPED		0
TREASURETON RES			0
TREASURETON RES			0
TROUT CR			0
TROUT CR			0
TROUT CR			0
TROUT CR	WY BEAR R CUTT	NEAR SPRING	0
TWIN LAKES RES	INITIAL STOCKING AFTER FALL KILL WITH ROTENONE		0
TWIN LAKES RES			0
TWIN LAKES RES			0
TWIN LAKES RES			0
TWIN LAKES RES			0
WAYAN CR	4 WHEELER	BEAVER PONDS	0
WESTON RES			0
WESTON RES	TUBE BROKE SPILLED FISH		20
WHISKEY CR			0
WILLIAMS CR	WY BEAR R CUTT	SCATTERED	0
WINDER RES			0
WIREGRASS RES		NEAR DAM	0



**THIS PAGE INTENTIONALLY LEFT BLANK**

IDAHO DEPARTMENT OF FISH AND GAME  
1995 STOCKING RECORDS  
BY REGION BY BODY OF WATER BY DATE  
UPPER SNAKE REGION

BODY OF WATER STOCKED	CATALOG NUMBER	STOCKING DATE	FISH SPECIE	BROOD YEAR	STOCKING HATCHERY	REARING HATCHERY	SIZE	LENGTH	NUMBER OF FISH STOCKED	POUNDS OF FISH STOCKED	NUMBER PER POUND	COUNTY	STOCKING METHOD	TANK TEMP	WATER TEMP
** REGION 06															
ANTELOPE CR	1503050000	06/29/95	RA	93	15	15	3	11.00	1002	475.00	2.1	19	1	54	42.0
ANTELOPE CR	1503050000	07/10/95	RA	93	15	15	3	11.00	1002	475.00	2.1	19	1	54	48.0
ANTELOPE CR	1503050000	07/19/95	RA	93	15	15	3	11.00	1000	625.00	1.6	19	1	54	48.0
ANTELOPE CR	1503050000	07/25/95	RA	93	15	15	3	11.00	1000	555.00	1.8	19	1	54	48.0
ASHTON RES	1200000110	05/23/95	R9	94	07	07	3	10.00	5497	2140.00	2.5	22	1	50	48.0
ASHTON RES	1200000110	06/09/95	R9	94	07	10	3	10.00	2750	950.00	2.9	22	1	50	51.0
ASHTON RES	1200000110	06/28/95	R9	94	07	10	3	10.00	2728	1100.00	2.5	22	1	50	59.0
ASHTON RES	1200000110	07/14/95	R9	94	07	07	1	10.00	2773	835.00	3.3	22	1	50	58.0
ASHTON RES	1200000110	07/27/95	R9	94	07	07	3	10.00	2737	880.00	3.1	22	1	50	60.0
ASHTON RES	1200000110	08/08/95	R9	95	07	07	3	11.00	2770	1000.00	2.8	22	1	50	60.0
ASHTON RES	1200000110	08/29/95	R9	94	07	07	3	11.00	2749	1170.00	2.3	22	1	50	65.0
BANNOCK JIM SLOUGH	1201000000	04/24/95	R1	95	07	07	2	3.00	5000	55.00	90.7	33	1	49	49.0
BAPTIE L	1500000200	09/15/95	GR	95	15	15	1	1.00	1014	1.30	780.0	19	2	0	0.0
BEAVER CR	1602000000	07/06/95	R9	94	07	10	3	10.00	500	180.00	2.8	17	1	50	55.0
BEAVER CR	1602000000	07/18/95	R9	94	07	07	3	10.00	498	152.00	3.3	17	1	50	59.0
BIG FALL CREEK L	1500000209	08/22/95	GR	95	15	15	1	1.00	1000	0.53	1876.0	19	4	0	54.0
BIG L	1500000183	09/15/95	C3	95	15	15	1	2.00	3500	7.00	500.0	19	2	0	0.0
BIG LOST R	1503000003	06/29/95	RA	93	15	15	3	11.00	791	375.00	2.1	19	1	54	54.0
BIG LOST R	1503000003	07/10/95	RA	93	15	15	3	11.00	750	355.00	2.1	19	1	54	58.0
BIG LOST R	1503000003	07/19/95	RA	93	15	15	3	11.00	760	475.00	1.6	19	1	54	56.0
BIG LOST R	1503000003	07/25/95	RA	93	15	15	3	11.00	756	420.00	1.6	19	1	52	56.0
BIG SPRINGS CR	1502060000	05/25/95	RA	93	15	15	3	11.00	1505	675.00	2.2	12	1	53	54.0
BIRCH CR	1501000000	05/26/95	RA	93	15	15	3	12.00	7106	3050.00	2.3	17	1	54	45.0
BIRCH CR	1501000000	06/08/95	RA	93	15	15	3	11.00	2532	1200.00	2.1	17	1	52	42.0
BIRCH CR	1501000000	06/22/95	RA	93	15	15	3	11.00	2744	1300.00	2.1	17	1	49	51.0

IDAHO DEPARTMENT OF FISH AND GAME  
1995 STOCKING RECORDS

BODY OF WATER STOCKED	COMMENTS	ACTUAL STOCKING SITE	HAUL MORTS
** REGION 06			
ANTELOPE CR	4-EN-95 C=3876 FINS=62%	BELOW CONFLUENCE WITH IRON BOG CR.	0
ANTELOPE CR	4-EN-95 C=3876 FINS=62%	BELOW CONFLUENCE WITH IRON BOG CR.	0
ANTELOPE CR	4-EN-95 C=3876 FINS=62%	BELOW CONFLUENCE WITH IRON BOG CR.	0
ANTELOPE CR	LOT 4-EN FINS=62% C=3876	4 SITES UPSTREAM OF F.S. GUARD STATION	0
ASHTON RES		BOAT RAMP	0
ASHTON RES		BOAT RAMP	0
ASHTON RES		BOAT RAMP	0
ASHTON RES		BOAT DOCKS	0
ASHTON RES		BOAT DOCK	0
ASHTON RES		PUBLIC BOAT DOCK	0
ASHTON RES		AT DAM	0
BANNOCK JIM SLOUGH		SCATTER	0
BAPTIE L			0
BEAVER CR			0
BEAVER CR		SCATTERED	0
BIG FALL CREEK L			0
BIG L			0
BIG LOST R	4-EN-95 C=3876 FINS=62%	ACCESS BELOW MACKAY DAM	0
BIG LOST R	4-EN-95 C=3876 FINS=62%	ACCESS BELOW MACKAY DAM	0
BIG LOST R	4-EN-95 C=3876 FINS=62%	ACCESS BELOW MACKAY DAM	0
BIG LOST R	LOT 4-EN FINS=62% C=3876	ACCESS BELOW MACKAY DAM	0
BIG SPRINGS CR	LOT 4EN C=3876 FINS=62%	12 THROUGH CAMPING AREA	0
BIRCH CR	LOT 4-EN C=3876 FINS=62%	12 THRU CAMPGROUND & KAUFMAN	2
BIRCH CR	LOT 4-EN	20 SITES IN CAMPGROUND	0
BIRCH CR	4-EN-95 C=3876 FINS=62%	12 THRU CAMPGROUND & KAUFMAN	0

IDAHO DEPARTMENT OF FISH AND GAME  
1995 STOCKING RECORDS  
BY REGION BY BODY OF WATER BY DATE  
UPPER SNAKE REGION

BODY OF WATER STOCKED	CATALOG NUMBER	STOCKING DATE	FISH SPECIE	BROOD YEAR	STOCKING HATCHERY	REARING HATCHERY	SIZE	LENGTH	NUMBER OF FISH STOCKED	POUNDS OF FISH STOCKED	NUMBER PER POUND	COUNTY	STOCKING METHOD	TANK TEMP	WATER TEMP
BIRCH CR	1501000000	07/14/95	RA	93	15	15	3	11.00	2001	1125.00	1.8	17	1	54	58.0
BIRCH CR	1501000000	07/28/95	RA	93	15	15	3	11.00	2032	800.00	2.5	17	1	56	58.0
BIRCH CR	1501000000	08/11/95	RA	93	15	15	3	11.00	2003	750.00	2.7	17	1	54	57.0
BLACKFOOT RES	0500000242	09/19/95	R9	95	20	20	2	7.70	26500	5000.00	5.3	15	1	59	65.0
BLACKFOOT RES	0500000242	09/21/95	R9	95	20	20	2	7.90	25500	5000.00	5.1	15	1	59	65.0
BLACKFOOT RES	0500000242	09/27/95	R9	95	20	20	2	7.90	21037	4125.00	5.1	15	1	59	65.0
BLUE CREEK RES	1200000109	05/10/95	BK	95	07	07	1	2.00	750	2.30	327.7	22	1	50	45.0
BLUE CREEK RES	1200000109	08/03/95	C3	95	07	07	1	2.00	7525	14.50	519.0	22	1	50	58.0
BROCKIE L	1500000128	09/15/95	C3	95	15	15	1	2.00	1500	3.00	500.0	19	2	0	0.0
BUFFALO R	1218000000	05/22/95	R9	94	07	07	3	10.00	2008	800.00	2.5	22	1	50	45.0
BUFFALO R	1218000000	06/05/95	R9	94	07	07	3	10.00	753	310.00	2.4	22	1	52	58.0
BUFFALO R	1218000000	06/26/95	R9	94	07	10	3	10.00	749	302.00	2.5	22	1	50	53.0
BUFFALO R	1218000000	07/10/95	R9	94	07	10	3	10.00	402	159.00	2.5	22	1	50	58.0
BUFFALO R	1218000000	07/24/95	R9	94	07	07	3	10.00	409	130.00	3.1	22	1	50	59.0
CAMMAS CR	1601000000	07/07/95	BN	95	07	07	2	3.00	15202	153.00	99.3	17	1	50	51.0
E F BIG LOST R	1503190000	06/30/95	RA	93	15	15	3	11.00	791	375.00	2.1	19	1	50	52.0
E F BIG LOST R	1503190000	07/05/95	RA	93	15	15	3	11.00	791	375.00	2.1	19	1	52	50.0
E F BIG LOST R	1503190000	07/12/95	RA	93	15	15	3	11.00	391	170.00	2.3	19	1	52	55.0
E F BIG LOST R	1503190000	07/26/95	RA	93	15	15	3	11.00	789	300.00	2.6	19	1	52	52.0
E F BIG LOST R	1503190000	08/08/95	RA	93	15	15	3	11.00	384	160.00	2.4	19	1	51	52.0
E F BIG LOST R	1503190000	08/21/95	RA	93	15	15	3	11.00	378	180.00	2.1	19	1	52	54.0
FISH POLE L	1500000130	09/15/95	C3	95	15	15	1	2.00	3500	7.00	500.0	19	2	0	0.0
GOLDEN L	1500000184	09/15/95	GR	95	15	15	1	1.00	1014	1.30	780.0	19	2	0	0.0
GRAYS LAKE OUTLET	0572070000	06/27/95	BN	95	07	07	2	4.00	10080	70.00	144.0	10	1	53	64.0
GREEN L	1500000203	09/15/95	C3	95	15	15	1	2.00	1000	2.00	500.0	19	2	0	0.0
HANKS P	1600000128	09/20/95	C3	95	07	07	2	3.00	17018	96.75	176.0	17	1	50	51.0

IDAHO DEPARTMENT OF FISH AND GAME  
1995 STOCKING RECORDS

BODY OF WATER STOCKED	COMMENTS	ACTUAL STOCKING SITE	HAUL MORTS
BIRCH CR	4-EN-95 C=3876 FINS=62%	12 THRU CAMPGROUND & KAUFMAN	0
BIRCH CR	LOT 4-EN FINS=62% C=3876	12 SITES IN BLM CMPGRND AND KAUFMAN	0
BIRCH CR	4-EN-RA C=3876 FINS=62%	12 SITES TO BLM CMPGRND AND KAUFMAN	0
BLACKFOOT RES			0
BLACKFOOT RES			0
BLACKFOOT RES			0
BLUE CREEK RES		DIKE	0
BLUE CREEK RES			0
BROCKIE L			0
BUFFALO R		ELK CREEK	0
BUFFALO R		CAMPGROUND	0
BUFFALO R		CAMPGROUND	0
BUFFALO R		CAMPGROUND	0
BUFFALO R		CAMPGROUND	0
BUFFALO R		CAMPGROUND	0
CAMMAS CR		SCATTERED	0
E F BIG LOST R	4-EN-95 C=3876 FINS=62%	BURMA RD. BRIDGE	0
E F BIG LOST R	4-EN-95 C=3876 FINS=62%	BURMA RD. BRIDGE	0
E F BIG LOST R	4-EN-95 C=3876 FINS=62%	BURMA RD. BRIDGE	0
E F BIG LOST R	LOT 4-EN FINS=62% C=3876	3 FROM CABIN CR. TO F&G CABIN	0
E F BIG LOST R	4-EN-RA C=3876 FINS=62%	3 FROM CABIN CR. TO F&G CABIN	0
E F BIG LOST R	4-EN-RA C=3876 FINS=62%	3 FROM WEST FORK TO CABIN CR.	0
FISH POLE L			0
GOLDEN L			0
GRAYS LAKE OUTLET		HOMER CR TO BROCKMAN ACCESS	10
GREEN L			0
HANKS P		CAMMAS CR DRAINAGE	0

IDAHO DEPARTMENT OF FISH AND GAME  
1995 STOCKING RECORDS  
BY REGION BY BODY OF WATER BY DATE  
UPPER SNAKE REGION

BODY OF WATER STOCKED	CATALOG NUMBER	STOCKING DATE	FISH SPECIE	BROOD YEAR	STOCKING HATCHERY	REARING HATCHERY	SIZE	LENGTH	NUMBER OF FISH STOCKED	POUNDS OF FISH STOCKED	NUMBER PER POUND	COUNTY	STOCKING METHOD	TANK TEMP	WATER TEMP
HENRYS (NORTH) FORK	1200110000	05/18/95	R9	94	07	07	3	10.00	3275	1250.00	2.6	22	1	49	46.0
HENRYS (NORTH) FORK	1200110000	05/22/95	R9	94	07	07	3	10.00	3185	1230.00	2.6	22	1	50	47.0
HENRYS (NORTH) FORK	1200110000	06/09/95	R9	94	07	10	3	10.00	2446	802.00	3.0	22	1	50	46.0
HENRYS (NORTH) FORK	1200110000	06/16/95	BN	95	07	07	2	4.00	25263	192.75	192.8	22	1	50	56.0
HENRYS (NORTH) FORK	1200110000	06/26/95	R9	94	07	10	3	10.00	2747	1108.00	2.5	22	1	50	57.0
HENRYS (NORTH) FORK	1200110000	07/10/95	R9	94	07	10	3	10.00	2001	791.00	2.5	22	1	50	59.0
HENRYS (NORTH) FORK	1200110000	07/24/95	R9	94	07	07	3	10.00	2031	645.00	3.1	22	1	50	58.0
HENRYS (NORTH) FORK	1200110000	08/07/95	R9	94	07	07	3	10.00	1501	542.00	2.8	22	1	50	54.0
HENRYS (NORTH) FORK	1200110000	08/22/95	R9	94	07	07	3	10.00	745	275.00	2.7	22	1	50	52.0
HENRYS (NORTH) FORK	1200110000	08/31/95	R9	94	07	07	3	11.00	799	340.00	2.3	22	1	50	50.0
HENRYS L	1200000130	09/11/95	C3	95	15	15	1	3.00	210000	2100.00	100.0	22	1	0	0.0
HENRYS L	1200000130	09/11/95	C3	95	15	15	1	3.00	326000	2550.00	128.0	22	1	0	0.0
HENRYS L	1200000130	09/12/95	C3	95	15	15	1	3.00	276000	2400.00	115.0	22	1	0	0.0
HENRYS L	1200000130	09/12/95	C3	95	15	15	1	3.00	109725	825.00	133.0	22	1	55	50.0
HENRYS L	1200000130	09/12/95	C3	95	15	15	1	3.00	180000	1800.00	100.0	22	1	0	0.0
HENRYS L	1200000130	09/13/95	C3	95	15	15	1	3.00	109000	800.00	136.0	22	1	55	50.0
HENRYS L	1200000130	09/13/95	C3	95	15	15	1	3.00	68750	550.00	125.0	22	1	55	52.0
HENRYS L	1200000130	09/14/95	RC	95	15	15	1	3.00	72000	800.00	90.0	22	1	55	50.0
HENRYS L	1200000130	09/15/95	RC	95	15	15	1	3.00	108000	800.00	90.0	22	1	56	50.0
HENRYS L	1200000130	09/25/95	C3	95	15	15	1	3.00	63000	700.00	90.0	22	1	54	54.0
HENRYS L	1200000130	09/26/95	C3	95	15	15	1	3.00	38700	430.00	90.0	22	1	54	54.0
HENRYS L	1200000130	09/27/95	BK	95	07	07	2	4.00	136488	3300.00	41.0	22	1	50	45.0
HORSESHOE L	1200000114	06/05/95	R9	94	07	07	3	10.00	2004	825.00	2.4	22	1	50	56.0
HORSESHOE L	1200000114	08/08/95	GR	95	07	07	1	1.00	2818	0.63	4459.0	22	1	60	66.0
IRON BOG L (IRON BOG L #01)	1500000129	09/15/95	C3	95	15	15	1	2.00	3500	7.00	500.0	19	2	0	0.0
ISLAND PARK RES	1200000124	05/15/95	KE	94	15	15	2	3.00	66400	800.00	83.0	22	1	50	50.0



IDAHO DEPARTMENT OF FISH AND GAME  
1995 STOCKING RECORDS

BODY OF WATER STOCKED	COMMENTS	ACTUAL STOCKING SITE	HAUL MORTS
HENRYS (NORTH) FORK		OUTLET BRIDGE	0
HENRYS (NORTH) FORK		MACKS INN	0
HENRYS (NORTH) FORK		NORTH FORK CLUB	0
HENRYS (NORTH) FORK		STONE BRIDGE AND SCATTERED DOWNSTREAM	0
HENRYS (NORTH) FORK		SPLIT BETW OUTLET BR AND MACS INN	0
HENRYS (NORTH) FORK		SPLIT BTW MACS INN AND H.L.OUTLET BR	0
HENRYS (NORTH) FORK		MACKS INN AND OUTLET BRIDGE, SPLIT	0
HENRYS (NORTH) FORK		SPLIT BETWEEN OUTLET BR AND MACKS INN	0
HENRYS (NORTH) FORK		HENRYS LK OUTLET BR	0
HENRYS (NORTH) FORK		MACKS INN	0
HENRYS L	5-C3 C=2348 FINS=78%	HOWARD CR.	0
HENRYS L	5-C3 C=2348 FINS=78%	TARGHEE CR.	0
HENRYS L	5-C3 C=2348 FINS=78%		0
HENRYS L	5-C3 C=2348 FINS=78%	HATCHERY LADDER	0
HENRYS L	5-C3 C=2348 FINS=78%	BOAT RAMP	0
HENRYS L	5-C3 C=2348 FINS=78%	HATCHERY LADDER	0
HENRYS L	5-C3 C=2348 FINS=78%	DUCK CR.	0
HENRYS L	5-RC C=4529 FINS=78%	HATCHERY LADDER	0
HENRYS L	5-RC C=4529 FINS=78%	HATCHERY LADDER	0
HENRYS L	5-C3 C=2348 FINS=78% AD CLIPPED	COUNTY BOAT RAMP	0
HENRYS L	5-C3 C=2348 FINS=78% AD CLIPPED	COUNTY BOAT RAMP	0
HENRYS L	20,000 AD CLIPPED, ALL MORPHALINE TREATED 10 DAYS PRIOR	HATCHERY CR LADDER	100
HORSESHOE L		SOUTH SIDE BOAT ACCESS	0
HORSESHOE L			10
IRON BOG L (IRON BOG L #01)			0
ISLAND PARK RES	LOT 4-U-ID-KE C=3076 FINS=81%	MOOSE CREEK	12

IDAHO DEPARTMENT OF FISH AND GAME  
1995 STOCKING RECORDS  
BY REGION BY BODY OF WATER BY DATE  
UPPER SNAKE REGION

BODY OF WATER STOCKED	CATALOG NUMBER	STOCKING DATE	FISH SPECIE	BROOD YEAR	STOCKING HATCHERY	REARING HATCHERY	SIZE	LENGTH	NUMBER OF FISH STOCKED	POUNDS OF FISH STOCKED	NUMBER PER POUND	COUNTY	STOCKING METHOD	TANK TEMP	WATER TEMP
ISLAND PARK RES	1200000124	05/24/95	KE	94	15	15	2	3.00	66400	800.00	83.0	22	1	52	55.0
ISLAND PARK RES	1200000124	05/30/95	KE	94	15	15	2	3.00	59500	850.00	70.0	22	1	54	57.0
ISLAND PARK RES	1200000124	06/07/95	KE	94	15	15	2	3.00	59500	850.00	70.0	22	1	53	54.0
ISLAND PARK RES	1200000124	06/13/95	K1	0	11	11	3	6.10	14100	1500.00	9.4	22		42	0.0
ISLAND PARK RES	1200000124	06/13/95	K1	0	11	11	2	5.90	24960	2400.00	10.4	22		42	0.0
ISLAND PARK RES	1200000124	06/13/95	K1	0	11	11	3	6.30	8010	900.00	8.9	22		42	0.0
ISLAND PARK RES	1200000124	06/13/95	K1	0	11	11	3	6.10	18800	2000.00	9.4	22		42	0.0
ISLAND PARK RES	1200000124	06/13/95	R9	0	11	11	2	4.50	57860	2200.00	26.3	22		42	0.0
ISLAND PARK RES	1200000124	06/13/95	KE	94	15	15	2	3.00	221000	3250.00	68.0	22	1	55	58.0
ISLAND PARK RES	1200000124	06/13/95	KE	94	15	15	2	3.00	27200	400.00	68.0	22	1	54	58.0
ISLAND PARK RES	1200000124	06/19/95	R1	0	11	11	3	8.50	12000	3000.00	4.0	22		42	0.0
ISLAND PARK RES	1200000124	06/19/95	R9	0	11	11	2	3.60	72500	1450.00	50.0	22		42	0.0
ISLAND PARK RES	1200000124	06/19/95	R9	0	11	11	2	4.10	40250	1150.00	35.0	22		42	0.0
ISLAND PARK RES	1200000124	07/13/95	K1	0	11	11	3	8.67	7990	2350.00	3.4	22		44	0.0
ISLAND PARK RES	1200000124	07/13/95	K1	0	11	11	3	8.80	20160	6300.00	3.2	22		44	0.0
ISLAND PARK RES	1200000124	08/22/95	R9	0	11	11	3	9.70	8640	3200.00	2.7	22		48	0.0
ISLAND PARK RES	1200000124	09/13/95	RC	95	15	15	1	3.00	153550	1850.00	83.0	22	1	0	0.0
ISLAND PARK RES	1200000124	09/13/95	RC	95	15	15	2	3.00	198660	2400.00	83.0	22	1	0	0.0
ISLAND PARK RES	1200000124	09/14/95	RC	95	15	15	1	3.00	99600	1200.00	83.0	22	1	56	62.0
ISLAND PARK RES	1200000124	09/18/95	RC	95	15	15	1	3.00	58500	650.00	90.0	22	1	56	62.0
ISLAND PARK RES	1200000124	09/18/95	RC	95	15	15	1	3.00	72000	800.00	90.0	22	1	56	62.0
ISLAND PARK RES	1200000124	09/25/95	C6	95	20	20	2	3.70	50032	1060.00	47.1	22	1	59	65.0
ISLAND PARK RES	1200000124	10/04/95	SP	94	10	10	2	7.00	42000	3960.00	10.6	22	1	52	0.0
ISLAND PARK RES	1200000124	10/12/95	RA	93	15	15	3	10.00	2000	1000.00	2.0	22	1	52	48.0
ISLAND PARK RES	1200000124	10/13/95	RA	93	15	15	3	10.00	2800	1400.00	2.0	22	1	50	45.0
LAKE CREEK L #11	1500000188	09/15/95	C3	95	15	15	1	2.00	500	1.00	500.0	19	2	0	0.0

IDAHO DEPARTMENT OF FISH AND GAME  
1995 STOCKING RECORDS

BODY OF WATER STOCKED	COMMENTS	ACTUAL STOCKING SITE	HAUL MORTS
ISLAND PARK RES	LOT 4-U-ID-KE C=3076 FINS=81%	LUCKY DOG CR. AT OLD BRIDGE	11
ISLAND PARK RES	LOT 4-U-ID-KE C=3076 FINS=81%	MOOSE CR. ABOVE SUMMER HOMES	3
ISLAND PARK RES	4-U-ID-KE C=3076 FINS=81%	MOOSE CR. AT BLACKTOP CULVERTS	0
ISLAND PARK RES		WEST END	0
ISLAND PARK RES	AD-CLIPS	WEST END	0
ISLAND PARK RES		WEST END	0
ISLAND PARK RES		WEST END	0
ISLAND PARK RES	40,000 AD-CLIPS	WEST END	0
ISLAND PARK RES	4-U-ID-KE C=3076 FINS=81%	MOOSE CR. AT UPPER TWIN CULVERTS	0
ISLAND PARK RES	4-U-ID-KE C=3076 FINS=81%	MOOSE CR. AT UPPER TWIN CULVERTS	0
ISLAND PARK RES		WEST END	0
ISLAND PARK RES		WEST END	0
ISLAND PARK RES		WEST END	0
ISLAND PARK RES		ISLAND PARK RES	0
ISLAND PARK RES		ISLAND PARK RES	0
ISLAND PARK RES		WEST END	0
ISLAND PARK RES	5-RC C=4529 FINS=78%	WEST END	0
ISLAND PARK RES	5-RC C=4529 FINS=78%	WEST END	0
ISLAND PARK RES	5-RC C=4529 FINS=78%	WEST END	0
ISLAND PARK RES	5-RC C=4529 FINS=78%	WEST END	0
ISLAND PARK RES	5-95 C=4529 FINS=78%	WEST END	0
ISLAND PARK RES			0
ISLAND PARK RES		WEST SIDE CG	0
ISLAND PARK RES	4-EN-RA C=3876 FINS=62% SURPLUS FISH	WEST END	0
ISLAND PARK RES	4-EN-RA C=3876 X 10-7 RA-3 FINS 62%	WEST END	0
LAKE CREEK L #11			0

IDAHO DEPARTMENT OF FISH AND GAME  
1995 STOCKING RECORDS  
BY REGION BY BODY OF WATER BY DATE  
UPPER SNAKE REGION

BODY OF WATER STOCKED	CATALOG NUMBER	STOCKING DATE	FISH SPECIE	BROOD YEAR	STOCKING HATCHERY	REARING HATCHERY	SIZE	LENGTH	NUMBER OF FISH STOCKED	POUNDS OF FISH STOCKED	NUMBER PER POUND	COUNTY	STOCKING METHOD	TANK TEMP	WATER TEMP
LAKE CREEK L #13	1500000190	09/15/95	GR	95	15	15	1	1.00	507	0.65	780.0	19	2	0	0.0
LONG L	1500000187	09/15/95	C3	95	15	15	1	2.00	3000	6.00	500.0	19	2	0	0.0
MACKAY RES	1500000151	05/16/95	R9	0	06	06	3	10.40	10010	4550.00	2.2	19	1	55	52.0
MACKAY RES	1500000151	06/07/95	RA	93	15	15	3	11.00	2590	1400.00	1.8	19	1	54	52.0
MACKAY RES	1500000151	06/14/95	RA	93	15	15	3	11.00	2566	1100.00	2.3	19	1	54	58.0
MACKAY RES	1500000151	06/21/95	RA	93	15	15	3	11.00	2566	1100.00	2.3	19	1	54	54.0
MACKAY RES	1500000151	06/28/95	RA	93	15	15	3	11.00	2532	1200.00	2.1	19	1	54	60.0
MACKAY RES	1500000151	07/07/95	RA	93	15	15	3	11.00	2532	1200.00	2.1	19	1	52	64.0
MACKAY RES	1500000151	07/13/95	RA	93	15	15	3	11.00	2519	1625.00	1.5	19	1	54	60.0
MACKAY RES	1500000151	07/20/95	RA	93	15	15	3	11.00	2520	1400.00	1.8	19	1	54	64.0
MACKAY RES	1500000151	07/27/95	RA	93	15	15	3	11.00	2500	950.00	2.6	19	1	54	64.0
MACKAY RES	1500000151	10/11/95	RA	93	15	15	3	12.00	1400	1400.00	1.0	19	1	54	47.0
MACKAY RES	1500000151	10/12/95	RA	93	15	15	3	12.00	1675	1675.00	1.0	19	1	54	47.0
MACKAY RES	1500000151	12/06/95	RA	93	15	15	3	10.00	600	300.00	2.0	19	1	52	40.0
MILL CREEK L	1500000124	08/22/95	GR	95	15	15	1	1.00	1000	0.53	1876.0	30	4	0	64.0
MUD L	1600000103	06/19/95	BN	94	15	15	2	3.00	18200	350.00	52.0	26	1	54	60.0
MUD L	1600000103	09/25/95	C6	95	20	20	2	3.70	50032	1060.00	47.1	26	1	59	65.0
N F BELLAS CREEK L	1500000176	09/15/95	GR	95	15	15	1	1.00	507	0.65	780.0	19	2	0	0.0
N F BIG LOST R	1503210000	06/30/95	RA	93	15	15	3	11.00	633	300.00	2.1	19	1	50	46.0
N F BIG LOST R	1503210000	07/05/95	RA	93	15	15	3	11.00	633	300.00	2.1	19	1	52	50.0
N F BIG LOST R	1503210000	07/12/95	RA	93	15	15	3	11.00	633	275.00	2.3	19	1	52	48.0
N F BIG LOST R	1503210000	07/20/95	RA	93	15	15	3	11.00	756	420.00	1.8	19	1	53	49.0
N F BIG LOST R	1503210000	07/26/95	RA	93	15	15	3	11.00	658	250.00	2.6	19	1	54	48.0
N F BIG LOST R	1503210000	08/08/95	RA	93	15	15	3	11.00	900	375.00	2.4	19	1	51	50.0
N F BIG LOST R	1503210000	08/21/95	RA	93	15	15	3	11.00	882	420.00	2.1	19	1	55	52.0
REXBURG CITY P	1200000135	05/16/95	R9	94	07	07	3	9.00	871	310.00	2.8	33	1	50	56.0

IDAHO DEPARTMENT OF FISH AND GAME  
1995 STOCKING RECORDS

BODY OF WATER STOCKED	COMMENTS	ACTUAL STOCKING SITE	HAUL MORTS
LAKE CREEK L #13			0
LONG L			0
MACKAY RES		BOAT RAMP	3
MACKAY RES	LOT 4-EN	BLAIR LANDING	0
MACKAY RES	4-EN-95 C=3876 FINS=62%	BLAIRS LANDING	0
MACKAY RES	4-EN-95 C=3876 FINS=62%	BLAIRS LANDING	0
MACKAY RES	4-EN-95 C=3876 FINS=62%	BLAIRS LANDING	0
MACKAY RES	4-EN-95 C=3876 FINS=62%	BLAIR'S LANDING	0
MACKAY RES	4-EN-95 C=3876 FINS=62%	BLAIR'S LANDING	0
MACKAY RES	4-EN-95 C=3876 FINS=62%	BLAIR'S LANDING	0
MACKAY RES	LOT 4-EN FINS=62% C=3876	BLAIR'S LANDING	0
MACKAY RES	4-EN-RA C=3876 FINS=62% SURPLUS MAGNUMS	BLAIRS LANDING	0
MACKAY RES	4-EN-RA C=3876 FINS=62% SURPLUS MAGNUMS	BLAIRS LANDING	0
MACKAY RES	4-EN-RA C=3876 FINS=62% SURPLUS FISH	BLAIR'S LANDING	0
MILL CREEK L			0
MUD L	4-SR C=3717 FINS=85% EXCESS BNT	NORTH SIDE	0
MUD L			0
N F BELLAS CREEK L			0
N F BIG LOST R	4-EN-94 C=3876 FINS=62%	4 BELOW MILLER CANYON BRIDGE	0
N F BIG LOST R	4-EN-95 C=3876 FINS=62%	4 BELOW MILLER CANYON BRIDGE	0
N F BIG LOST R	4-EN-95 C=3876 FINS=62%	4 BELOW MILLER CANYON BRIDGE	0
N F BIG LOST R	4-EN-95 C=3876 FINS=62%	4 BELOW MILLER CANYON BRIDGE	0
N F BIG LOST R	LOT 4-EN FINS=62% C=3876	6 FROM EAST FORK TO MILLER CANYON	0
N F BIG LOST R	4-EN-RA C=3876 FINS=62%	6 FROM EAST FORK TO MILLER CANYON	0
N F BIG LOST R	4-EN-RA C=3876 FINS=62%	6 BELOW MILLER CANYON BRIDGE	0
REXBURG CITY P			0

IDAHO DEPARTMENT OF FISH AND GAME  
1995 STOCKING RECORDS  
BY REGION BY BODY OF WATER BY DATE  
UPPER SNAKE REGION

BODY OF WATER STOCKED	CATALOG NUMBER	STOCKING DATE	FISH SPECIE	BROOD YEAR	STOCKING HATCHERY	REARING HATCHERY	SIZE	LENGTH	NUMBER OF FISH STOCKED	POUNDS OF FISH STOCKED	NUMBER PER POUND	COUNTY	STOCKING METHOD	TANK TEMP	WATER TEMP
REXBURG CITY P	1200000135	06/06/95	R9	94	07	07	3	10.00	626	232.00	2.7	33	1	50	56.0
REXBURG CITY P	1200000135	07/11/95	R9	94	07	10	3	10.00	713	230.00	3.1	33	1	50	67.0
REXBURG CITY P	1200000135	08/17/95	R9	94	07	07	3	10.00	300	115.00	2.6	22	1	50	65.0
REXBURG CITY P	1200000135	12/28/95	SP	94	10	10	3	9.00	500	95.00	5.4	33	1	38	44.0
RIRIE RES	0500000249	04/28/95	RA	93	15	15	3	12.00	2160	1200.00	1.8	10	1	49	47.0
RIRIE RES	0500000249	05/15/95	RA	93	15	15	3	12.00	2250	1250.00	1.8	10	1	51	52.0
RIRIE RES	0500000249	05/22/95	KO	94	15	15	2	3.00	75900	660.00	115.0	10	1	52	55.0
RIRIE RES	0500000249	06/09/95	RA	93	15	15	3	12.00	2025	1350.00	1.5	10	1	52	54.0
RIRIE RES	0500000249	06/13/95	K1	0	11	11	3	6.30	28480	3200.00	8.9	06		42	0.0
RIRIE RES	0500000249	06/23/95	RA	93	15	15	3	12.00	1650	1100.00	1.5	10	1	55	61.0
RIRIE RES	0500000249	07/07/95	RA	93	15	15	3	12.00	2025	1350.00	1.5	10	1	56	64.0
RIRIE RES	0500000249	07/21/95	RA	93	15	15	3	12.00	2015	1550.00	1.3	10	1	55	65.0
RIRIE RES	0500000249	09/07/95	RA	93	15	15	3	12.00	1500	1500.00	1.0	10	1	56	66.0
RIRIE RES	0500000249	09/20/95	RA	93	15	15	3	12.00	1500	1500.00	1.0	10	1	55	64.0
RIRIE RES	0500000249	10/11/95	RA	93	15	15	3	12.00	1500	1500.00	1.0	10	1	55	56.0
ROBERTS GRAVEL P	0500000254	03/31/95	R9	94	07	07	3	9.00	1017	300.00	3.4	26	1	50	49.0
ROBERTS GRAVEL P	0500000254	04/25/95	R9	94	07	07	3	9.00	1000	345.00	2.9	26	1	49	49.0
ROBERTS GRAVEL P	0500000254	06/06/95	R9	94	07	07	3	10.00	996	369.00	2.7	26	1	50	54.0
ROUGH L	1500000186	09/15/95	C3	95	15	15	1	2.00	2500	5.00	500.0	19	2	0	0.0
ROUND L	1500000191	09/15/95	GR	95	15	15	1	1.00	1513	1.94	780.0	19	2	0	0.0
S F SNAKE R	1300010000	05/08/95	R1	95	07	07	2	3.00	12500	173.40	72.1	26	1	48	46.0
SAND CREEK WMA #01	1200000108	05/10/95	BK	95	07	07	1	2.00	1500	4.60	327.7	22	1	50	46.0
SAND CREEK WMA #01	1200000108	05/17/95	R9	94	07	07	3	10.00	995	380.00	2.6	22	1	50	48.0
SAND CREEK WMA #01	1200000108	06/07/95	R9	94	07	07	3	10.00	505	160.00	3.2	22	1	50	48.0
SAND CREEK WMA #02	1200000107	05/10/95	BK	95	07	07	1	2.00	1500	4.60	327.7	22	1	50	46.0
SAND CREEK WMA #02	1200000107	05/10/95	R1	95	07	07	2	3.00	5001	60.70	82.4	22	1	50	46.0

IDAHO DEPARTMENT OF FISH AND GAME  
1995 STOCKING RECORDS

BODY OF WATER STOCKED	COMMENTS	ACTUAL STOCKING SITE	HAUL MORTS
REXBURG CITY P		PUBLIC ACCESS	2
REXBURG CITY P			0
REXBURG CITY P	PLANTED BY REGION 6 TEMPS		0
REXBURG CITY P			0
RIRIE RES	LOT 4-EN C=3876 FINS=62%	BLACKTAIL RAMP	0
RIRIE RES	LOT4-EN C=3876 FINS=62%	BLACKTAIL LANDING	0
RIRIE RES	LOT 4-U-CO-KO C=2897 FINS=79%	BLACKTAIL LANDING	4
RIRIE RES	LOT 4-EN	BLACKTAIL LANDING	0
RIRIE RES		RIRIE RES	0
RIRIE RES	4-EN-95 C=3876 FINS=62% 30 F TAGGED FOR TOURNAMENT	HALF AT BLACKTAIL, HALF AT JUNIPER	1
RIRIE RES	4-EN-95 C=3876 FINS=62%	BLACKTAIL LANDING	0
RIRIE RES	4-EN-95 C=3876 FINS=62%	BLACKTAIL	4
RIRIE RES	4-EN-RA C=3876 FINS=62%	BLACKTAIL	0
RIRIE RES	4-EN-RA C=3876 FINS=62%	BLACKTAIL	0
RIRIE RES	4-EN-RA C=3876 FINS=62% 500 SURPLUS FISH	BLACKTAIL	0
ROBERTS GRAVEL P		BOAT RAMP	0
ROBERTS GRAVEL P		BOAT RAMP	0
ROBERTS GRAVEL P		BOAT ACCESS	6
ROUGH L			0
ROUND L			0
S F SNAKE R		DRY BEDS - BELOW MENAN	0
SAND CREEK WMA #01		DIKE	0
SAND CREEK WMA #01			0
SAND CREEK WMA #01		DIKE	7
SAND CREEK WMA #02		DIKE	0
SAND CREEK WMA #02		DIKE	0

IDAHO DEPARTMENT OF FISH AND GAME  
1995 STOCKING RECORDS  
BY REGION BY BODY OF WATER BY DATE  
UPPER SNAKE REGION

BODY OF WATER STOCKED	CATALOG NUMBER	STOCKING DATE	FISH SPECIE	BROOD YEAR	STOCKING HATCHERY	REARING HATCHERY	SIZE	LENGTH	NUMBER OF FISH STOCKED	POUNDS OF FISH STOCKED	NUMBER PER POUND	COUNTY	STOCKING METHOD	TANK TEMP	WATER TEMP
SAND CREEK WMA #02	1200000107	06/21/95	R9	95	07	10	3	10.00	1431	589.00	2.4	22	1	50	55.0
SAND CREEK WMA #03	1200000106	05/10/95	R1	95	07	07	2	3.00	5001	60.70	82.4	22	1	50	46.0
SAND CREEK WMA #03	1200000106	05/16/95	R9	94	07	07	3	10.00	1506	575.00	2.6	22	1	50	53.0
SAND CREEK WMA #03	1200000106	06/07/95	R9	94	07	07	3	10.00	749	237.00	3.2	22	1	50	51.0
SAND CREEK WMA #04	1200000105	05/09/95	R9	94	07	07	3	10.00	2500	896.00	2.8	22	1	50	52.0
SAND CREEK WMA #04	1200000105	06/21/95	R9	94	07	10	3	10.00	998	411.00	2.4	22	1	50	55.0
SAND CREEK WMA #04	1200000105	08/03/95	C3	95	07	07	1	2.00	2076	4.00	519.0	22	1	50	65.0
SNAKE R	0500220000	03/16/95	R9	0	06	06	3	10.00	3000	1200.00	2.5	10	1	49	38.0
SNAKE R	0500210001	03/22/95	R9	0	06	06	3	10.00	3000	1200.00	2.5	10	1	43	45.0
SNAKE R	0500210001	06/05/95	R9	0	06	06	3	10.80	2200	1100.00	2.0	10	1	55	57.0
SNAKE R	0500210001	06/21/95	R9	0	06	06	3	11.00	825	375.00	2.2	10	1	55	60.0
SNAKE R	0500210001	07/11/95	R9	0	06	06	3	12.00	2200	1000.00	2.2	10	1	55	62.0
SNAKE R	0500220000	07/11/95	BN	95	07	07	2	3.00	9075	99.00	91.7	26	1	50	60.0
SNAKE R	0500220000	07/21/95	R9	0	06	06	3	11.00	2530	1100.00	2.3	10	1	55	61.0
SNAKE R	0500210001	07/21/95	R9	0	06	06	3	11.00	1035	450.00	2.3	10	1	55	61.0
SNAKE R	0500210001	08/01/95	R9	0	06	06	3	12.00	2040	1200.00	1.7	10	1	55	61.0
SNAKE R	0500220000	08/02/95	RC	95	07	07	1	2.00	29574	69.75	69.8	26	1	50	62.0
SNAKE R	0500220000	08/07/95	R9	0	06	06	3	12.00	2040	1200.00	1.7	10	1	55	65.0
SNAKE R	0500210001	08/07/95	R9	0	06	06	3	12.00	850	500.00	1.7	10	1	59	63.0
SNAKE R	0500220000	08/21/95	R9	0	06	06	3	12.00	2070	1150.00	1.8	10	1	55	62.0
SNAKE R	0500220000	09/11/95	R9	0	06	06	3	12.00	2040	1200.00	1.7	10	1	57	59.0
SNOW CREEK P	1200000116	08/03/95	C3	95	07	07	1	2.00	2595	5.00	519.0	22	1	50	64.0
SPRING CR	0573000000	05/08/95	R1	95	07	07	2	3.00	5000	69.30	72.1	26	1	48	44.0
SPRING DANIEL SLOUGH	1201010000	04/24/95	R1	95	07	07	2	3.00	4000	44.00	90.7	33	1	49	39.0
STODDARD MILL P	1200000129	06/09/95	R9	94	07	07	3	10.00	299	98.00	3.1	22	1	50	46.0
TEXAS SLOUGH	1202000000	04/24/95	R1	95	07	07	2	3.00	4000	44.00	90.7	33	1	49	47.0



IDAHO DEPARTMENT OF FISH AND GAME  
1995 STOCKING RECORDS

BODY OF WATER STOCKED	COMMENTS	ACTUAL STOCKING SITE	HAUL MORTS
SAND CREEK WMA #02		OFF DIKE	2
SAND CREEK WMA #03		DIKE	0
SAND CREEK WMA #03			0
SAND CREEK WMA #03		DIKE	0
SAND CREEK WMA #04		RAMP	0
SAND CREEK WMA #04		OFF DIKE	0
SAND CREEK WMA #04			0
SNAKE R		5 SITES IDAHO FALLS VICINITY	0
SNAKE R		GEM LAKE MARINA	0
SNAKE R		GEM LAKE MARINA	0
SNAKE R		GEM LAKE MARINA	1
SNAKE R		GEM LAKE MARINA	0
SNAKE R		BELOW OSGOOD DIVERSION	0
SNAKE R		5 FROM LOWER POWER PLANT TO UPPER ACCESS AREA	1
SNAKE R		GEM LAKE MARINA	0
SNAKE R		GEM LAKE MARINA	1
SNAKE R	EXTRA FISH	N OF COUNTY LINE RD, BELOW DIVERSION	0
SNAKE R		5 SITES IDAHO FALLS VICINITY	0
SNAKE R		GEM LAKE MARINA	0
SNAKE R		IDAHO FALLS VICINITY	0
SNAKE R		6 FROM GEM LAKE TO UPPER ACCESS	0
SNOW CREEK P			0
SPRING CR		SCATTER	0
SPRING DANIEL SLOUGH		SCATTER	0
STODDARD MILL P			0
TEXAS SLOUGH		SCATTER	0

IDAHO DEPARTMENT OF FISH AND GAME  
1995 STOCKING RECORDS  
BY REGION BY BODY OF WATER BY DATE  
UPPER SNAKE REGION

BODY OF WATER STOCKED	CATALOG NUMBER	STOCKING DATE	FISH SPECIE	BROOD YEAR	STOCKING HATCHERY	REARING HATCHERY	SIZE	LENGTH	NUMBER OF FISH STOCKED	POUNDS OF FISH STOCKED	NUMBER PER POUND	COUNTY	STOCKING METHOD	TANK TEMP	WATER TEMP
TEXAS SLOUGH	120200000	04/24/95	R1	95	07	07	2	3.00	4000	44.00	90.7	33	1	49	47.0
TRAIL CREEK P	120000204	05/24/95	R9	94	07	07	3	10.00	500	213.00	2.3	41	1	50	54.0
TRAIL CREEK P	120000204	06/08/95	R9	94	07	07	3	10.00	1501	475.00	3.2	22	1	50	50.0
TRAIL CREEK P	120000204	06/28/95	R9	94	07	10	3	10.00	496	200.00	2.5	41	1	50	61.0
TRAIL CREEK P	120000204	07/13/95	R9	94	07	07	3	9.00	500	145.00	3.5	41	1	50	65.0
TRAIL CREEK P	120000204	07/26/95	R9	94	07	07	3	10.00	498	160.00	3.1	41	1	50	65.0
W F BIG LOST R	1503190009	06/30/95	RA	93	15	15	3	11.00	264	125.00	2.1	19	1	49	40.0
W F BIG LOST R	1503190009	07/05/95	RA	93	15	15	3	11.00	264	125.00	2.1	19	1	52	44.0
W F BIG LOST R	1503190009	07/12/95	RA	93	15	15	3	11.00	300	130.00	2.3	19	1	52	43.0
W F BIG LOST R	1503190009	07/26/95	RA	93	15	15	3	11.00	460	175.00	2.6	19	1	52	50.0
W F BIG LOST R	1503190009	08/08/95	RA	93	15	15	3	11.00	384	160.00	2.4	19	1	50	46.0
W F BIG LOST R	1503190009	08/21/95	RA	93	15	15	3	11.00	378	180.00	2.1	19	1	52	52.0
WARM R	1214000000	05/23/95	R9	94	07	07	3	10.00	3036	1150.00	2.6	22	1	50	45.0
WARM R	1214000000	06/05/95	R9	94	07	07	3	10.00	972	400.00	2.4	22	1	50	52.0
WARM R	1214000000	06/21/95	R9	94	07	10	3	10.00	1032	425.00	2.4	22	1	50	51.0
WARM R	1214000000	07/11/95	R9	94	07	07	3	9.00	1985	550.00	3.6	22	1	50	59.0
WARM R	1214000000	07/28/95	R9	94	07	07	3	10.00	790	260.00	3.0	22	1	50	51.0
WARM R	1214000000	08/09/95	R9	94	07	07	3	10.00	698	252.00	2.8	22	1	50	51.0
WILDHORSE CR	1503190003	06/30/95	RA	93	15	15	3	11.00	525	250.00	2.1	19	1	49	40.0
WILDHORSE CR	1503190003	07/05/95	RA	93	15	15	3	11.00	525	250.00	2.1	19	1	50	40.0
WILDHORSE CR	1503190003	07/12/95	RA	93	15	15	3	11.00	506	220.00	2.3	19	1	51	42.0
WILDHORSE CR	1503190003	07/26/95	RA	93	15	15	3	11.00	526	200.00	2.6	19	1	50	43.0
WILDHORSE CR	1503190003	08/08/95	RA	93	15	15	3	11.00	1008	420.00	2.4	19	1	50	42.0
WILDHORSE CR	1503190003	08/21/95	RA	93	15	15	3	11.00	1008	480.00	2.1	19	1	50	44.0
WILLOW CR	0572000000	05/23/95	R9	0	06	06	3	10.40	2002	910.00	2.2	10	1	55	49.0
WILLOW CR	0572000000	06/14/95	R9	0	06	06	3	10.80	1040	475.00	2.2	10	1	55	63.0

IDAHO DEPARTMENT OF FISH AND GAME  
1995 STOCKING RECORDS

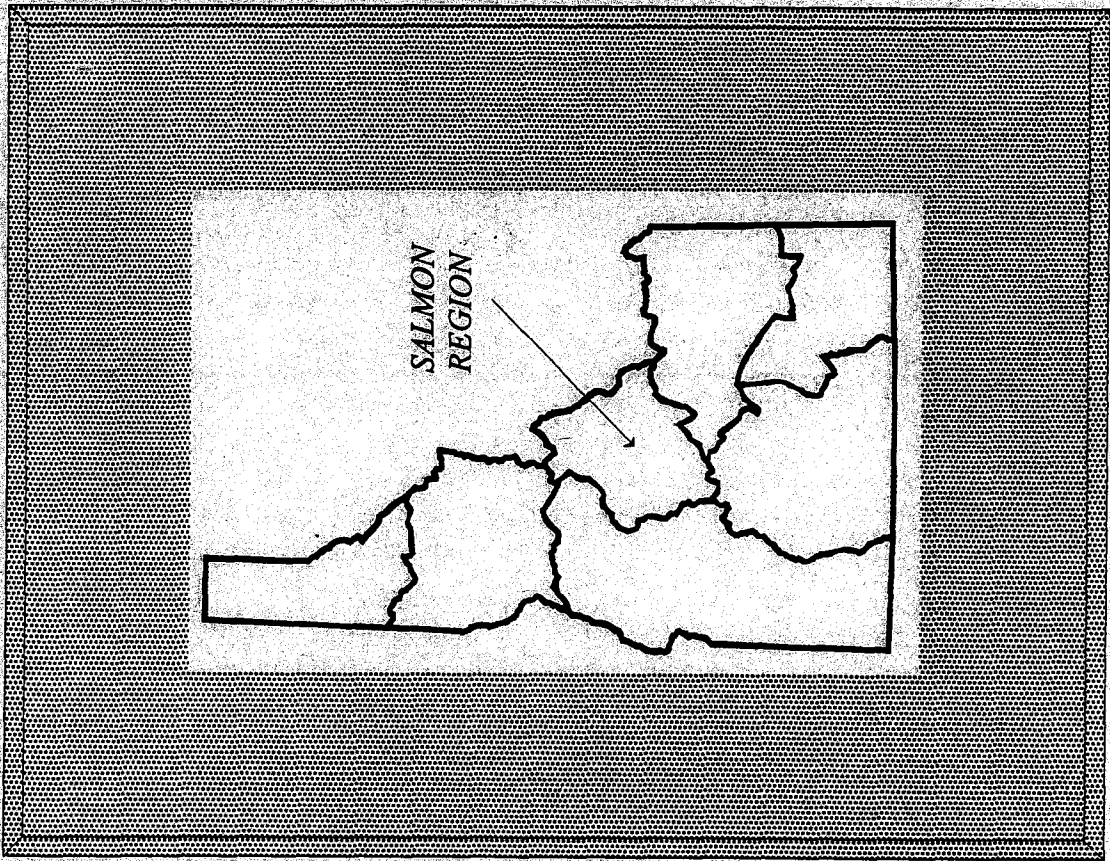
BODY OF WATER STOCKED	COMMENTS	ACTUAL STOCKING SITE	HAUL MORTS
TEXAS SLOUGH		SCATTER	0
TRAIL CREEK P	NEW SITE FISH FROM TETON R REQUEST		0
TRAIL CREEK P		EAST END	1
TRAIL CREEK P			0
TRAIL CREEK P			0
TRAIL CREEK P			0
W F BIG LOST R	4-EN-95 C=3876 FINS=62%	STAR HOPE CAMPGROUND	0
W F BIG LOST R	4-EN-95 C=3876 FINS=62%	STAR HOPE CAMPGROUND	0
W F BIG LOST R	4-EN-95 C=3876 FINS=62%	STAR HOPE CAMPGROUND	0
W F BIG LOST R	LOT 4-EN FINS=62% C=3876	3 FROM RIDER CABIN TO CAMPGROUND	0
W F BIG LOST R	4-EN-RA C=3876 FINS=62%	3 FROM RIDER CABIN TO CAMPGROUND	0
W F BIG LOST R	4-EN-RA C=3876 FINS=62%	4 FROM RIDER CABIN TO CAMPGROUND	0
WARM R		CAMPGROUND	0
WARM R		BOAT RAMP	0
WARM R		AT CAMPGROUND	0
WARM R		CAMPGROUND	0
WARM R		CAMPGROUND	0
WARM R		AT CAMPGROUND	0
WILDHORSE CR	4-EN-95 C=3876 FINS=62%	4 FROM SECOND BRIDGE TO CAMPGROUND	0
WILDHORSE CR	4-EN-95 C=3876 FINS=62%	4 FROM SECOND BRIDGE TO CAMPGROUND	0
WILDHORSE CR	4-EN-RA C=3876 FINS=62%	4 FROM SECOND BRIDGE TO CAMPGROUND	0
WILDHORSE CR	LOT 4-EN FINS=62% C=3876	4 FROM SECOND BRIDGE TO CAMPGROUND	0
WILDHORSE CR	4-EN-RA C=3876 FINS=62%	4 FROM SECOND BRIDGE TO CAMPGROUND	0
WILDHORSE CR	4-EN-RA C=3876 FINS=62%	4 FROM SECOND BRIDGE TO CAMPGROUND	0
WILLOW CR	STANGER ACCESS TOO MUDDY	KEPPS XING, POLE BRIDGE	1
WILLOW CR		KEPPS,POLE BR. STANGER ACCESS 2 SITES	0

IDAHO DEPARTMENT OF FISH AND GAME  
1995 STOCKING RECORDS  
BY REGION BY BODY OF WATER BY DATE  
UPPER SNAKE REGION

BODY OF WATER STOCKED	CATALOG NUMBER	STOCKING DATE	FISH SPECIE	BROOD YEAR	STOCKING HATCHERY	REARING HATCHERY	SIZE	LENGTH	NUMBER OF FISH STOCKED	POUNDS OF FISH STOCKED	NUMBER PER POUND	COUNTY	STOCKING METHOD	TANK TEMP	WATER TEMP
WILLOW CR	0572000000	06/27/95	R9	0	06	06	3	11.00	969	510.00	1.9	10	1	55	63.0
WILLOW CR	0572000000	06/27/95	BN	95	07	07	2	4.00	10080	70.00	144.0	10	1	51	63.0
WILLOW CR	0572000000	07/10/95	R9	0	06	06	3	12.00	1045	450.00	2.2	10	1	55	67.0
WILLOW CR	0572000000	07/25/95	R9	0	06	06	3	11.00	1150	500.00	2.3	10	1	55	63.0
YEAMAN CR	1323000000	06/07/95	R9	94	07	07	3	10.00	995	315.00	3.2	10	1	50	53.0

IDAHO DEPARTMENT OF FISH AND GAME  
1995 STOCKING RECORDS

BODY OF WATER STOCKED	COMMENTS	ACTUAL STOCKING SITE	HAUL MORTS
WILLOW CR		KEPPS, POLE BRIDGE, STANGER	1
WILLOW CR		SCATTERED FROM KEPPS TO STANGER	6
WILLOW CR		KEPPS, POLE BRIDGE, STANGER	0
WILLOW CR		4 FROM POLE BRIDGE TO STANGER	1
YEAMAN CR		SCOUT POND	4



**THIS PAGE INTENTIONALLY LEFT BLANK**

IDAHO DEPARTMENT OF FISH AND GAME  
1995 STOCKING RECORDS  
BY REGION BY BODY OF WATER BY DATE  
SALMON REGION

BODY OF WATER STOCKED	CATALOG NUMBER	STOCKING DATE	FISH SPECIE	BROOD YEAR	STOCKING HATCHERY	REARING HATCHERY	SIZE	LENGTH	NUMBER OF FISH STOCKED	POUNDS OF FISH STOCKED	NUMBER PER POUND	COUNTY	STOCKING METHOD	TANK TEMP	WATER TEMP
** REGION 07															
ALPINE CREEK L #02	0700001784	09/13/95	C2	95	16	16	1	0.90	250	0.08	3284.0	07	2	0	0.0
ALPINE CREEK L #03	0700001785	09/13/95	C2	95	16	16	1	0.90	250	0.08	3284.0	07	2	0	0.0
ALPINE CREEK L #04	0700001787	09/13/95	GR	95	16	16	1	1.70	1000	1.61	622.0	07	2	0	0.0
ALPINE CREEK L #04W	0700001786	09/13/95	C2	95	16	16	1	0.90	250	0.08	3284.0	07	2	0	0.0
ALPINE CREEK L #05	0700001788	09/13/95	GR	95	16	16	1	1.70	250	0.40	622.0	07	2	0	0.0
ALPINE CREEK L #05	0700001788	09/13/95	C2	95	16	16	1	0.90	250	0.08	3284.0	07	2	0	0.0
ALPINE CREEK L #06	0700001789	09/13/95	C2	95	16	16	1	0.90	250	0.08	3284.0	07	2	0	0.0
ALPINE CREEK L #07	0700001790	09/13/95	C2	95	16	16	1	0.90	250	0.08	3284.0	07	2	0	0.0
ALPINE CREEK L #08	0700001793	09/13/95	C2	95	16	16	1	0.90	150	0.05	3284.0	07	2	0	0.0
ALPINE CREEK L #09	0700001794	09/13/95	C2	95	16	16	1	0.90	150	0.05	3284.0	07	2	0	0.0
ALPINE CREEK L #10	0700001795	09/13/95	GR	95	16	16	1	1.70	250	0.40	622.0	07	2	0	0.0
ALPINE CREEK L #11	0700001797	09/13/95	C2	95	16	16	1	0.90	250	0.08	3284.0	07	2	0	0.0
ALPINE CREEK L #12	0700001798	08/31/95	C2	95	16	16	1	0.90	250	0.05	5476.0	07	2	0	0.0
ALPINE CREEK L #13	0700001800	08/31/95	GR	95	16	16	1	1.30	400	0.34	1167.0	07	2	0	0.0
ALPINE CREEK L #14	0700001802	08/31/95	GR	95	16	16	1	1.30	400	0.34	1167.0	07	2	0	0.0
ALPINE CREEK L #15	0700001804	08/31/95	GR	95	16	16	1	1.30	400	0.34	1167.0	07	2	0	0.0
ALTURAS L	0700001778	06/08/95	R9	93	12	12	3	9.35	2500	838.00	2.9	07	1	52	49.0
ALTURAS L	0700001778	06/15/95	R9	93	12	12	3	9.63	2846	1020.00	2.8	19	1	52	0.0
ALTURAS L	0700001778	07/07/95	R9	93	12	12	3	9.75	2500	943.00	2.6	07	1	52	0.0
ALTURAS L	0700001778	07/29/95	R9	0	65	12	3	10.00	2500	833.00	3.0	07	1	54	60.0
ALTURAS L	0700001778	08/16/95	R9	0	65	12	3	10.00	1250	500.00	2.5	07	1	59	60.0
ALTURAS L	0700001778	08/17/95	R9	0	65	12	3	10.00	1250	500.00	2.5	07	1	52	59.0
ANDERSON CR	0739060001	06/05/95	RA	93	15	15	3	9.00	200	82.00	2.4	30	1	54	49.0
ANDERSON CR	0739060001	07/06/95	RA	93	15	15	3	10.00	208	80.00	2.6	30	1	54	52.0
ANDERSON CR	0739060001	08/07/95	RA	93	15	15	3	10.00	200	75.00	2.7	30	1	56	50.0



IDAHO DEPARTMENT OF FISH AND GAME  
 1995 STOCKING RECORDS

BODY OF WATER STOCKED	COMMENTS	ACTUAL STOCKING SITE	HAUL MORTS
** REGION 07			
ALPINE CREEK L #02	FLIGHT #6		0
ALPINE CREEK L #03	FLIGHT #6		0
ALPINE CREEK L #04	FLIGHT #6		0
ALPINE CREEK L #04W	FLIGHT #6		0
ALPINE CREEK L #05	FLIGHT #6		0
ALPINE CREEK L #05	FLIGHT #6		0
ALPINE CREEK L #06	FLIGHT #6		0
ALPINE CREEK L #07	FLIGHT #6		0
ALPINE CREEK L #08	FLIGHT #6		0
ALPINE CREEK L #09	FLIGHT #6		0
ALPINE CREEK L #10	FLIGHT #6		0
ALPINE CREEK L #11	FLIGHT #6		0
ALPINE CREEK L #12	FLIGHT #5		0
ALPINE CREEK L #13	FLIGHT #5		0
ALPINE CREEK L #14	FLIGHT #5		0
ALPINE CREEK L #15	FLIGHT #5		0
ALTURAS L	9 FISHERPERSONS	SMOKEY BEAR CAMPGROUND BOAT LAUNCH	0
ALTURAS L	4 FISHERPERSONS	SMOKEY BEAR CAMPGROUND BOAT LAUNCH	1
ALTURAS L	21 FISHERPERSONS	SMOKEY BEAR CAMPGROUND BOAT LAUNCH	1
ALTURAS L			0
ALTURAS L			0
ALTURAS L			0
ANDERSON CR	LOT 4-EN		0
ANDERSON CR	4-EN-95 C=3876 FINS=62%		0
ANDERSON CR	4-EN-RA C=3876 FINS=62%		0

IDAHO DEPARTMENT OF FISH AND GAME  
1995 STOCKING RECORDS  
BY REGION BY BODY OF WATER BY DATE  
SALMON REGION

BODY OF WATER STOCKED	CATALOG NUMBER	STOCKING DATE	FISH SPECIE	BROOD YEAR	STOCKING HATCHERY	REARING HATCHERY	SIZE	LENGTH	NUMBER OF FISH STOCKED	POUNDS OF FISH STOCKED	NUMBER PER POUND	COUNTY	STOCKING METHOD	TANK TEMP	WATER TEMP
BAYHORSE L #01	0700001338	07/18/95	R9	0	65	12	3	10.00	1000	328.00	3.0	19	1	56	62.0
BAYHORSE L #01	0700001338	08/03/95	R9	0	65	12	3	10.00	1000	345.00	2.9	19	1	52	61.0
BAYHORSE L #02 (LITTLE)	0700001339	07/11/95	RA	93	15	15	3	10.00	2070	900.00	2.3	19	1	52	59.0
BAYHORSE L #02 (LITTLE)	0700001339	09/06/95	RA	93	15	15	3	10.00	1050	500.00	2.1	19	1	54	60.0
BIG BOULDER CR	0759090000	04/11/95	SA	93	52	70	5	28.00	12	42.00	0.2	30	1	49	40.0
BIG BOULDER CR	0759090000	05/03/95	SA	93	52	70	5	28.00	11	47.00	0.2	30	1	50	40.0
BIG BOULDER CR	0759090000	05/11/95	SA	93	52	70	5	28.00	14	70.00	0.2	30	1	50	41.0
BROKEN ARROW P	0700001212	06/05/95	RA	93	15	15	3	9.00	102	42.00	2.4	30	1	54	54.0
BROKEN ARROW P	0700001212	07/06/95	RA	93	15	15	3	10.00	104	40.00	2.6	30	1	54	54.0
BROKEN ARROW P	0700001212	09/01/95	RA	93	15	15	3	10.00	210	100.00	2.1	30	1	55	57.0
CABIN CREEK PEAK L #01	0700001487	09/17/95	C2	95	16	16	1	1.00	135	0.05	2680.0	19	2	0	0.0
CABIN CREEK PEAK L #03	0700001492	09/17/95	C2	95	16	16	1	1.00	250	0.09	2680.0	19	2	0	0.0
CABIN CREEK PEAK L #04	0700001493	09/17/95	C2	94	16	16	1	1.00	250	0.09	2680.0	19	2	0	0.0
CAPE HORN L #02	0700001113	06/29/95	R9	0	65	12	3	10.00	500	164.00	3.0	19	1	58	66.0
CLIFF CREEK L #01	0700001144	09/22/95	C2	95	16	16	1	0.80	250	0.06	3928.0	19	2	0	0.0
COLLIE CREEK L #01	0700001111	09/17/95	C2	95	16	16	1	1.00	300	0.11	2680.0	19	2	0	0.0
DECKER CREEK L #01	0700001659	09/16/95	C2	95	16	16	1	0.90	250	0.08	3275.0	19	2	0	0.0
E F SALMON R	0759000000	03/30/95	SC	93	65	65	2	5.00	48845	2154.00	22.6	19	1	6	6.0
E F SALMON R	0759000000	04/15/95	SB	0	65	19	5	75.00	6	0.00	0.0	19	3	0	0.0
E F SALMON R	0759000000	04/19/95	SB	94	19	19	3	7.77	26500	5000.00	5.3	19	1	44	0.0
E F SALMON R	0759000000	04/20/95	SB	94	19	19	3	8.00	24445	5025.00	4.9	19	1	44	0.0
E F SALMON R	0759000000	04/20/95	SB	94	19	19	3	8.05	24480	5100.00	4.8	19	1	44	0.0
E F SALMON R	0759000000	04/20/95	SB	94	19	19	3	7.77	26765	5050.00	5.3	19	1	44	0.0
E F SALMON R	0759000000	04/21/95	SB	94	19	19	3	8.20	22500	5000.00	4.5	19	1	44	0.0
E F SALMON R	0759000000	04/21/95	SB	94	19	19	3	8.20	22050	4900.00	4.5	19	1	44	0.0
E F SALMON R	0759000000	04/21/95	SB	94	19	19	3	8.10	23745	5100.00	4.7	19	1	44	0.0

IDAHO DEPARTMENT OF FISH AND GAME  
1995 STOCKING RECORDS

BODY OF WATER STOCKED	COMMENTS	ACTUAL STOCKING SITE	HAUL MORTS
BAYHORSE L #01			0
BAYHORSE L #01			0
BAYHORSE L #02 (LITTLE)	4-EN-95 C=3876 FINS=62%		0
BAYHORSE L #02 (LITTLE)	4-EN-RA C=3876 FINS=62%		0
BIG BOULDER CR	5 FEMALES, 7 MALES	CAMPGROUND	0
BIG BOULDER CR	5 FEMALES, 6 MALES	CAMPGROUND	0
BIG BOULDER CR	6 FEMALES, 8 MALES	TRAILHEAD	0
BROKEN ARROW P	LOT 4-EN		0
BROKEN ARROW P	4-EN-95 C=3876 FINS=62%		0
BROKEN ARROW P	4-EN-RA C=3876 FINS=62% FISHING DERBY		0
CABIN CREEK PEAK L #01	FLIGHT #10		0
CABIN CREEK PEAK L #03	FLIGHT #10		0
CABIN CREEK PEAK L #04	FLIGHT #10		0
CAPE HORN L #02			0
CLIFF CREEK L #01	FLIGHT #11		0
COLLIE CREEK L #01	FLIGHT #10		0
DECKER CREEK L #01	FLIGHT #9		0
E F SALMON R	EAST FORK SUPPLEMENTATION FISH	SEVEN MILES ABOVE EF FISH TRAP	0
E F SALMON R	4 MALE, 2 FEMALE BOTH NAT FORK LENGTH 65 TO 87 CM	ABOVE HATCHERY WEIR THROUGHOUT EGG TAKE	0
E F SALMON R	RWY E6	E F FISH TRAP	10
E F SALMON R	RWY E5, E6	E F FISH TRAP	10
E F SALMON R	RWY E5	E F FISH TRAP	10
E F SALMON R	RWY E6	E F FISH TRAP	5
E F SALMON R	RWY E4	HERD CREEK BRIDGE	5
E F SALMON R	RWY E4	HERD CREEK BRIDGE	10
E F SALMON R	RWY E4, E5	HERD CREEK BRIDGE	10

IDAHO DEPARTMENT OF FISH AND GAME  
1995 STOCKING RECORDS  
BY REGION BY BODY OF WATER BY DATE  
SALMON REGION

BODY OF WATER STOCKED	CATALOG NUMBER	STOCKING DATE	FISH SPECIE	BROOD YEAR	STOCKING HATCHERY	REARING HATCHERY	SIZE	LENGTH	NUMBER OF FISH STOCKED	POUNDS OF FISH STOCKED	NUMBER PER POUND	COUNTY	STOCKING METHOD	TANK TEMP	WATER TEMP
E F SALMON R	0759000000	04/22/95	SB	94	19	19	3	8.62	19500	5000.00	3.9	19	1	44	0.0
E F SALMON R	0759000000	04/22/95	SB	94	19	19	3	8.62	19500	5000.00	3.9	19	1	44	0.0
E F SALMON R	0759000000	04/22/95	SB	94	19	19	3	8.55	20410	5100.00	4.0	19	1	44	0.0
E F SALMON R	0759000000	04/24/95	SB	94	19	19	3	8.46	20330	4900.00	4.1	19	1	44	0.0
E F SALMON R	0759000000	04/24/95	SB	94	19	19	3	8.46	20705	5050.00	4.1	19	1	44	0.0
E F SALMON R	0759000000	04/24/95	SB	94	19	19	3	8.46	20600	5000.00	4.1	19	1	44	0.0
E F SALMON R	0759000000	04/24/95	SB	94	19	19	3	8.35	21285	4950.00	4.3	19	1	44	0.0
E F SALMON R	0759000000	04/24/95	SB	94	19	19	3	8.35	21715	5050.00	4.3	19	1	44	0.0
E F SALMON R	0759000000	04/25/95	SB	94	19	19	3	8.46	20705	5050.00	4.1	19	1	44	0.0
E F SALMON R	0759000000	04/25/95	SB	94	19	19	3	8.46	20500	5000.00	4.1	19	1	44	0.0
E F SALMON R	0759000000	04/25/95	SB	94	19	19	3	8.10	23515	5000.00	4.7	19	1	44	0.0
E F SALMON R	0759000000	04/25/95	SB	94	19	19	3	8.46	20500	5000.00	4.1	19	1	44	0.0
E F SALMON R	0759000000	04/25/95	SB	94	19	19	3	8.46	20705	5050.00	4.1	19	1	44	0.0
E F SALMON R	0759000000	04/26/95	SB	94	19	19	3	7.95	25000	5000.00	5.0	19	1	44	0.0
E F SALMON R	0759000000	04/26/95	SB	94	19	19	3	7.95	23250	4650.00	5.0	19	1	44	0.0
EAGLE ROCK P	0700001295	05/03/95	RA	93	15	15	3	9.00	150	60.00	2.5	19	1	51	54.0
EAGLE ROCK P	0700001295	06/05/95	RA	93	15	15	3	9.00	150	62.00	2.4	19	1	54	65.0
ELIZABETH L	0700001570	09/17/95	C2	95	16	16	1	1.00	250	0.09 2680.0		19	2	0	0.0
ELK L	0700001163	09/16/95	C2	95	16	16	1	1.00	250	0.09 2680.0		19	2	0	0.0
F 82 L	0700001124	09/17/95	C2	95	16	16	1	1.00	300	0.11 2680.0		19	2	0	0.0
FISHHOOK CREEK L #03 (SOUTH)	0700001610	09/16/95	C2	95	16	16	1	0.90	250	0.08 3275.0		19	2	0	0.0
GOAT L #01	0700001530	09/16/95	C2	95	16	16	1	0.90	500	0.15 3275.0		19	2	0	0.0
GOAT L #04	0700001535	09/16/95	C2	95	16	16	1	0.90	250	0.08 3275.0		19	2	0	0.0
GOAT L #06	0700001537	09/16/95	C2	95	16	16	1	0.90	250	0.08 3275.0		19	2	0	0.0
GROUSE CREEK L	0700001296	07/14/95	R9	0	65	12	3	10.00	100	35.00	2.9	19	1	52	61.0
HANSON L #01	0700001555	09/16/95	C2	95	16	16	1	0.90	250	0.08 3275.0		19	2	0	0.0

IDAHO DEPARTMENT OF FISH AND GAME  
1995 STOCKING RECORDS

BODY OF WATER STOCKED	COMMENTS	ACTUAL STOCKING SITE	HAUL MORTS
E F SALMON R	RWY E3	HERD CREEK BRIDGE	5
E F SALMON R	RWY E3	HERD CREEK BRIDGE	10
E F SALMON R	RWY E3, W1	HERD CREEK BRIDGE	10
E F SALMON R	RWY W2, W3	1 MILE ABOVE MOUTH	5
E F SALMON R	RWY W1	HERD CREEK BRIDGE	10
E F SALMON R	RWY W1, W2	HERD CREEK BRIDGE	5
E F SALMON R	RWY W2	HERD CREEK BRIDGE	5
E F SALMON R	RWY W2	HERD CREEK BRIDGE	5
E F SALMON R	RWY W3, W8	1 MILE ABOVE MOUTH	10
E F SALMON R	RWY W3	1 MILE ABOVE MOUTH	5
E F SALMON R	RWY W8, W10	E F FISH TRAP	10
E F SALMON R	RWY W8	1 MILE ABOVE MOUTH	5
E F SALMON R	RWY W8	1 MILE ABOVE MOUTH	5
E F SALMON R	RWY W10	E F FISH TRAP	5
E F SALMON R	RWY W10	E F FISH TRAP	5
EAGLE ROCK P	LOT 4-EN C=3876 FINS=62%	HWY MILE MARKER 260.8	0
EAGLE ROCK P	LOT 4-EN	HYWAY MILE MARKER 206.8	0
ELIZABETH L	FLIGHT #10		0
ELK L	FLIGHT #10		0
F 82 L	FLIGHT #10		0
FISHHOOK CREEK L #03 (SOUTH)	FLIGHT #9		0
GOAT L #01	FLIGHT #9		0
GOAT L #04	FLIGHT #9		0
GOAT L #06	FLIGHT #9		0
GROUSE CREEK L			0
HANSON L #01	FLIGHT #9		0

IDAHO DEPARTMENT OF FISH AND GAME  
1995 STOCKING RECORDS  
BY REGION BY BODY OF WATER BY DATE  
SALMON REGION

BODY OF WATER STOCKED	CATALOG NUMBER	STOCKING DATE	FISH SPECIE	BROOD YEAR	STOCKING HATCHERY	REARING HATCHERY	SIZE	LENGTH	NUMBER OF FISH STOCKED	POUNDS OF FISH STOCKED	NUMBER PER POUND	COUNTY	STOCKING METHOD	TANK TEMP	WATER TEMP
HANSON L #03	0700001558	09/16/95	C2	95	16	16	1	0.90	250	0.08	3275.0	19	2	0	0.0
HANSON L #05	0700001561	09/16/95	C2	95	16	16	1	0.90	250	0.08	3275.0	19	2	0	0.0
HAWLEY CR	0743230001	07/01/95	RA	93	15	15	3	11.00	250	110.00	2.3	30	1	48	49.0
HAWLEY CR	0743230001	08/10/95	RA	93	15	15	3	10.00	250	100.00	2.5	30	1	54	50.0
HAYDEN CREEK P	0700001231	04/19/95	RA	93	15	15	3	9.00	500	192.00	2.6	30	1	50	48.0
HAYDEN CREEK P	0700001231	06/05/95	RA	93	15	15	3	9.00	401	165.00	2.4	30	1	54	58.0
HAYDEN CREEK P	0700001231	07/06/95	RA	93	15	15	3	10.00	403	155.00	2.6	30	1	56	62.0
HAYDEN CREEK P	0700001231	08/07/95	RA	93	15	15	3	10.00	400	150.00	2.7	30	1	60	60.0
HAYDEN CREEK P	0700001231	11/06/95	RA	93	15	15	3	10.00	578	275.00	2.1	30	1	54	56.0
HELL ROARING L	0700001686	09/16/95	GR	95	16	16	1	1.70	600	0.98	615.0	19	2	0	0.0
HELL ROARING L	0700001686	09/16/95	C2	95	16	16	1	0.90	150	0.05	3275.0	19	2	0	0.0
HIDDEN L	0700001573	09/17/95	C2	95	16	16	1	1.00	250	0.09	2680.0	19	2	0	0.0
HINDMAN L #01	0700001495	09/17/95	C2	95	16	16	1	1.00	250	0.09	2680.0	19	2	0	0.0
HINDMAN L #03	0700001497	09/17/95	C2	95	16	16	1	1.00	250	0.09	2680.0	19	2	0	0.0
HYDE P	0700001219	05/03/95	RA	93	15	15	3	9.00	200	80.00	2.5	30	1	51	48.0
HYDE P	0700001219	06/05/95	RA	93	15	15	3	9.00	200	82.00	2.4	30	1	54	58.0
HYDE P	0700001219	09/01/95	RA	93	15	15	3	10.00	158	75.00	2.1	30	1	54	57.0
HYDE P	0700001219	11/06/95	RA	93	15	15	3	10.00	210	100.00	2.1	30	1	54	34.0
IMOGENE L #01	0700001713	09/15/95	K1	95	16	16	1	1.70	2500	4.24	590.0	19	2	0	0.0
IMOGENE L #01	0700001713	09/22/95	K1	95	16	16	1	1.70	500	0.90	558.0	19	2	0	0.0
IMOGENE L #02	0700001714	09/15/95	C2	95	16	16	1	0.90	250	0.08	3280.0	19	2	0	0.0
IMOGENE L #03	0700001715	09/15/95	C2	95	16	16	1	0.90	250	0.08	3280.0	19	2	0	0.0
IMOGENE L #04	0700001717	09/15/95	C2	95	16	16	1	0.90	250	0.08	3280.0	19	2	0	0.0
IMOGENE L #05	0700001718	09/15/95	C2	95	16	16	1	0.90	250	0.08	3280.0	19	2	0	0.0
IMOGENE L #06	0700001719	09/15/95	C2	95	16	16	1	0.90	250	0.08	3280.0	19	2	0	0.0
IRIS L #01	0700001074	09/22/95	C2	95	16	16	1	0.80	250	0.06	3928.0	19	2	0	0.0

IDAHO DEPARTMENT OF FISH AND GAME  
1995 STOCKING RECORDS

BODY OF WATER STOCKED	COMMENTS	ACTUAL STOCKING SITE	HAUL MORTS
HANSON L #03	FLIGHT #9		0
HANSON L #05	FLIGHT #9		0
HAWLEY CR	4-EN-95 C=3876 FINS=62%	6 SITES FROM CANYON MOUTH TO BEAR CR	0
HAWLEY CR	4-EN-RA C=3876 FINS=62%	6 SITES FROM CANYON MOUTH TO BEAR CR	0
HAYDEN CREEK P	LOT 4-EN C=3876 FINS=62%	HAYDEN CR. RESEARCH STATION	0
HAYDEN CREEK P	LOT 4-EN	HAYDEN CREEK RESEARCH STATION POND 1	0
HAYDEN CREEK P	4-EN-95 C=3876 FINS=62%		0
HAYDEN CREEK P	4-EN-RA C=3876 FINS=62%		0
HAYDEN CREEK P	RA C=3876 FINS=62% 4-EN-RA		0
HELL ROARING L	FLIGHT #9		0
HELL ROARING L	FLIGHT #9		0
HIDDEN L	FLIGHT #10		0
HINDMAN L #01	FLIGHT #10		0
HINDMAN L #03	FLIGHT #10		0
HYDE P	LOT 4-EN C=3876 FINS=62%		0
HYDE P	LOT 4-EN		0
HYDE P	4-EN-RA C=3876 FINS=62%		0
HYDE P	4-EN-RA C=3876 FINS=62%		0
IMOGENE L #01	FLIGHT #8		0
IMOGENE L #01	FLIGHT #11		0
IMOGENE L #02	FLIGHT #8		0
IMOGENE L #03	FLIGHT #8		0
IMOGENE L #04	FLIGHT #8		0
IMOGENE L #05	FLIGHT #8		0
IMOGENE L #06	FLIGHT #8		0
IRIS L #01	FLIGHT #11		0

IDAHO DEPARTMENT OF FISH AND GAME  
1995 STOCKING RECORDS  
BY REGION BY BODY OF WATER BY DATE  
SALMON REGION

BODY OF WATER STOCKED	CATALOG NUMBER	STOCKING DATE	FISH SPECIE	BROOD YEAR	STOCKING HATCHERY	REARING HATCHERY	SIZE	LENGTH	NUMBER OF FISH STOCKED	POUNDS OF FISH STOCKED	NUMBER PER POUND	COUNTY	STOCKING METHOD	TANK TEMP	WATER TEMP
IRIS L #03	0700001077	09/22/95	K1	95	16	16	1	1.70	500	0.90	558.0	19	2	0	0.0
IRON CREEK L #06	0700001547	09/16/95	C2	95	16	16	1	0.90	250	0.08	3275.0	19	2	0	0.0
IRON CREEK L #07	0700001548	09/16/95	K1	95	16	16	1	1.70	500	0.85	585.0	19	2	0	0.0
IRON L #01	0700001279	07/20/95	RA	93	15	15	3	10.00	1080	450.00	2.4	30	1	54	56.0
IRON L #01	0700001279	08/09/95	RA	93	15	15	3	10.00	1080	450.00	2.4	30	1	56	58.0
ISLAND L	0700001127	10/02/95	K1	95	16	16	1	1.70	1000	2.10	478.0	19	2	0	0.0
JOSEPHUS L #01	0700000985	07/19/95	R9	0	65	12	3	10.00	500	139.00	3.6	19	1	54	51.0
JOSEPHUS L #01	0700000985	08/24/95	K1	94	20	20	3	10.10	600	250.00	2.4	19	1	59	55.0
KIDNEY L #J2	0700001033	09/22/95	K1	95	16	16	1	1.70	500	0.90	558.0	19	2	0	0.0
KIDS CREEK P	0700001222	02/01/95	RA	93	15	15	3	9.00	150	42.60	3.5	30	1	44	42.0
KIDS CREEK P	0700001222	03/02/95	RA	93	15	15	3	9.00	302	96.00	3.1	30	1	44	41.0
KIDS CREEK P	0700001222	04/03/95	RA	93	15	15	3	9.00	310	100.00	3.1	30	1	46	46.0
KIDS CREEK P	0700001222	05/03/95	RA	93	15	15	3	9.00	300	120.00	2.5	30	1	51	49.0
KIDS CREEK P	0700001222	06/05/95	RA	93	15	15	3	9.00	303	125.00	2.4	30	1	54	54.0
KIDS CREEK P	0700001222	07/06/95	RA	93	15	15	3	10.00	300	115.00	2.6	30	1	54	58.0
KIDS CREEK P	0700001222	08/07/95	RA	93	15	15	3	10.00	320	120.00	2.7	30	1	56	58.0
KIDS CREEK P	0700001222	09/01/95	RA	93	15	15	3	10.00	105	50.00	2.1	30	1	55	57.0
KIDS CREEK P	0700001222	10/10/95	RA	93	15	15	3	10.00	210	100.00	2.1	30	1	55	56.0
KIDS CREEK P	0700001222	11/06/95	RA	93	15	15	3	10.00	262	125.00	2.1	30	1	54	46.0
KIDS CREEK P	0700001222	12/01/95	RA	93	15	15	3	10.00	300	150.00	2.0	30	1	52	49.0
KNAPP L #03	0700001164	09/17/95	C2	95	16	16	1	1.00	250	0.09	2680.0	19	2	0	0.0
KNAPP L #07	0700001169	09/17/95	C2	95	16	16	1	1.00	250	0.09	2680.0	19	2	0	0.0
KNAPP L #08	0700001170	09/17/95	C2	95	16	16	1	1.00	250	0.09	2680.0	19	2	0	0.0
KNAPP L #14	0700001179	09/17/95	GR	95	16	16	1	1.70	400	0.71	567.0	19	2	0	0.0
LANGER L #01	0700001133	10/02/95	K1	95	16	16	1	1.70	1250	2.61	478.0	19	2	0	0.0
LOLA L #02	0700001148	09/17/95	C2	95	16	16	1	1.00	250	0.09	2680.0	19	2	0	0.0



IDAHO DEPARTMENT OF FISH AND GAME  
1995 STOCKING RECORDS

BODY OF WATER STOCKED	COMMENTS	ACTUAL STOCKING SITE	HAUL MORTS
IRIS L #03	FLIGHT #11		0
IRON CREEK L #06	FLIGHT #9		0
IRON CREEK L #07	FLIGHT #9		0
IRON L #01	4-EN-95 C=3876 FINS=62%		0
IRON L #01	4-EN-RA C=3876 FINS=62%		0
ISLAND L	FLIGHT #12		0
JOSEPHUS L #01			0
JOSEPHUS L #01			0
KIDNEY L #02	FLIGHT #11		0
KIDS CREEK P	LOT 4-EN FING=62% C=3876		0
KIDS CREEK P	LOT 4-EN C=3876 FINS=62%		0
KIDS CREEK P	LOT 4-EN C=3876 FINS=62%		0
KIDS CREEK P	LOT 4-EN C=3876 FINS=62%		0
KIDS CREEK P	LOT 4-EN		0
KIDS CREEK P	4-EN-95 C=3876 FINS=62%		0
KIDS CREEK P	4-EN-RA C=3876 FINS=62%		0
KIDS CREEK P	4-EN-RA C=3876 FINS=62%		0
KIDS CREEK P	4-EN-RA C=3876 FINS=62%		0
KIDS CREEK P	4-EN-RA C=3876 FINS=62%		0
KNAPP L #03	FLIGHT #10		0
KNAPP L #07	FLIGHT #10		0
KNAPP L #08	FLIGHT #10		0
KNAPP L #14	FLIGHT #10		0
LANGER L #01	FLIGHT #12		0
LOLA L #02	FLIGHT #10		0

IDAHO DEPARTMENT OF FISH AND GAME  
1995 STOCKING RECORDS  
BY REGION BY BODY OF WATER BY DATE  
SALMON REGION

BODY OF WATER STOCKED	CATALOG NUMBER	STOCKING DATE	FISH SPECIE	BROOD YEAR	STOCKING HATCHERY	REARING HATCHERY	SIZE	LENGTH	NUMBER OF FISH STOCKED	POUNDS OF FISH STOCKED	NUMBER PER POUND	COUNTY	STOCKING METHOD	TANK TEMP	WATER TEMP
LOLA L #03	0700001149	09/17/95	C2	95	16	16	1	1.00	250	0.09	2680.0	19	2	0	0.0
LOWER VALLEY CREEK L	0700001584	09/17/95	K1	95	16	16	1	1.70	500	0.90	555.0	19	2	0	0.0
LOWER YANKEE FORK	0766000001	06/16/95	R9	0	65	12	3	10.00	600	187.00	3.2	19	1	48	48.0
LOWER YANKEE FORK	0766000001	06/28/95	R9	0	65	12	3	10.00	400	151.00	2.6	19	1	45	51.0
LOWER YANKEE FORK	0766000001	06/30/95	R9	0	65	12	3	10.00	500	185.00	2.7	19	1	44	40.0
LOWER YANKEE FORK	0766000001	07/06/95	R9	0	65	12	3	10.00	1000	312.00	3.2	19	1	52	54.0
LOWER YANKEE FORK	0766000001	07/13/95	R9	0	65	12	3	10.00	500	172.00	2.9	19	1	53	48.0
LOWER YANKEE FORK	0766000001	07/21/95	R9	0	65	12	3	10.00	500	139.00	3.6	19	1	58	52.0
LOWER YANKEE FORK	0766000001	08/09/95	R9	0	65	12	3	10.00	500	179.00	2.8	19	1	49	46.0
LOWER YANKEE FORK	0766000001	08/22/95	R9	0	65	12	3	10.00	500	167.00	3.0	19	1	54	54.0
LUCILLE L	0700001708	09/16/95	C2	95	16	16	1	0.90	250	0.08	3275.0	19	2	0	0.0
MACRAE L (UPPER DEER L)	0700001450	08/31/95	GR	95	16	16	1	1.30	1000	0.86	1167.0	19	2	0	0.0
MARSHALL L #02	0700001525	09/16/95	C2	95	16	16	1	0.90	250	0.08	3275.0	19	2	0	0.0
MCGOWAN L #01	0700001563	09/17/95	K1	95	16	16	1	1.70	500	0.90	555.0	19	2	0	0.0
MCGOWAN L #02	0700001564	09/17/95	K1	95	16	16	1	1.70	500	0.90	555.0	19	2	0	0.0
MCGOWAN L #03	0700001565	09/17/95	K1	95	16	16	1	1.70	500	0.90	555.0	19	2	0	0.0
MEADOW CREEK L	0700001274	07/27/95	RA	93	15	15	3	10.00	2104	800.00	2.6	30	1	54	53.0
MEADOW CREEK L	0700001274	08/10/95	RA	93	15	15	3	10.00	2000	800.00	2.5	30	1	54	53.0
MORGAN CR	0754000000	07/14/95	RA	93	15	15	3	10.00	312	120.00	2.6	19	1	50	49.0
MOSQUITO FLAT RES	0700001327	05/24/95	RA	93	15	15	3	10.00	1561	600.00	2.6	19	1	52	50.0
MOSQUITO FLAT RES	0700001327	06/12/95	RA	93	15	15	3	10.00	1582	608.00	2.6	19	1	54	54.0
MOSQUITO FLAT RES	0700001327	06/14/95	R1	95	07	07	2	4.00	10000	223.00	44.8	19	1	54	52.0
MOSQUITO FLAT RES	0700001327	06/21/95	RR	92	12	12	5	18.00	900	1197.00	1.3	19	1	52	0.0
MOSQUITO FLAT RES	0700001327	07/18/95	RA	93	15	15	3	10.00	1560	600.00	2.6	19	1	55	60.0
MOSQUITO FLAT RES	0700001327	09/19/95	RR	93	07	07	5	14.00	950	680.00	1.4	19	1	54	56.0
MOSQUITO FLAT RES	0700001327	09/21/95	RA	93	15	15	3	10.00	2000	950.00	2.1	19	1	53	55.0

IDAHO DEPARTMENT OF FISH AND GAME  
1995 STOCKING RECORDS

BODY OF WATER STOCKED	COMMENTS	ACTUAL STOCKING SITE	HAUL MORTS
LOLA L #03	FLIGHT #10		0
LOWER VALLEY CREEK L	FLIGHT #10		0
LOWER YANKEE FORK			0
LOWER YANKEE FORK			0
LOWER YANKEE FORK			0
LOWER YANKEE FORK			0
LOWER YANKEE FORK			0
LOWER YANKEE FORK			0
LOWER YANKEE FORK			0
LOWER YANKEE FORK			0
LUCILLE L	FLIGHT #9		0
MACRAE L (UPPER DEER L)	FLIGHT #5		0
MARSHALL L #02	FLIGHT #9		0
MCGOWAN L #01	FLIGHT #10		0
MCGOWAN L #02	FLIGHT #10		0
MCGOWAN L #03	FLIGHT #10		0
MEADOW CREEK L	LOT 4-EN FINS=62% C=3876	BOAT RAMP	0
MEADOW CREEK L	4-EN-RA C=3876 FINS=62%		0
MORGAN CR	4-EN-95 C=3876 FINS=62%	MORGAN CR. RECREATION SITE	0
MOSQUITO FLAT RES	LOT 4-EN C=3876 FINS=62%	BOAT RAMP	0
MOSQUITO FLAT RES	4-EN-95 C=3876 FINS=62%	BOAT RAMP	0
MOSQUITO FLAT RES		BOAT RAMP	0
MOSQUITO FLAT RES	THESE ARE EXTRA COLORADO'S FOR LARKIN'S REQUEST	600 IN THE RES AT THE RAMP/300 IN THE CREEK	0
MOSQUITO FLAT RES	4-EN-95 C=3876 FINS=62%		0
MOSQUITO FLAT RES		BOAT RAMP	0
MOSQUITO FLAT RES	4-EN-RA C=3876 FINS=62%		0

IDAHO DEPARTMENT OF FISH AND GAME  
1995 STOCKING RECORDS  
BY REGION BY BODY OF WATER. BY DATE  
SALMON REGION

BODY OF WATER STOCKED	CATALOG NUMBER	STOCKING DATE	FISH SPECIE	BROOD YEAR	STOCKING HATCHERY	REARING HATCHERY	SIZE	LENGTH	NUMBER OF FISH STOCKED	POUNDS OF FISH STOCKED	NUMBER PER POUND	COUNTY	STOCKING METHOD	TANK TEMP	WATER TEMP
MUSKEG L #01 (MUSKEY L #01)	0700001043	09/22/95	K1	95	16	16	1	1.70	500	0.90	558.0	19	2	0	0.0
MUSKEG L #03 (MUSKEY L #03)	0700001046	09/22/95	K1	95	16	16	1	1.70	500	0.90	558.0	19	2	0	0.0
N F SALMON R	0739000000	07/06/95	RA	93	15	15	3	10.00	312	120.00	2.6	30	1	54	54.0
PAHSIMEROI R	0753000000	04/03/95	SA	94	22	22	3	8.00	24750	5500.00	4.5	30	1	47	45.0
PAHSIMEROI R	0753000000	04/03/95	SA	94	22	22	3	8.00	22500	5000.00	4.5	30	1	47	45.0
PAHSIMEROI R	0753000000	04/03/95	SA	94	22	22	3	8.00	22500	5000.00	4.5	30	1	47	45.0
PAHSIMEROI R	0753000000	04/04/95	SA	94	22	22	3	8.00	21000	5000.00	4.2	30	1	47	50.0
PAHSIMEROI R	0753000000	04/04/95	SA	94	22	22	3	8.00	23730	5650.00	4.2	30	1	48	50.0
PAHSIMEROI R	0753000000	04/04/95	SA	94	22	22	3	8.00	21420	5100.00	4.2	30	1	47	50.0
PAHSIMEROI R	0753000000	04/05/95	SA	94	22	22	3	8.00	21000	5000.00	4.2	30	1	48	50.0
PAHSIMEROI R	0753000000	04/05/95	SA	94	22	22	3	8.00	24060	5500.00	4.4	30	3	47	50.0
PAHSIMEROI R	0753000000	04/05/95	SA	94	22	22	3	8.00	21000	5000.00	4.2	30	1	47	50.0
PAHSIMEROI R	0753000000	04/06/95	SA	94	22	22	3	8.00	24420	5550.00	4.4	30	1	46	50.0
PAHSIMEROI R	0753000000	04/06/95	SA	94	22	22	3	8.00	22220	5050.00	4.4	30	1	49	50.0
PAHSIMEROI R	0753000000	04/06/95	SA	94	22	22	3	8.00	22000	5000.00	4.4	30	1	49	50.0
PAHSIMEROI R	0753000000	04/07/95	SA	94	22	22	3	8.00	23650	5500.00	4.3	30	1	47	49.0
PAHSIMEROI R	0753000000	04/07/95	SA	94	22	22	3	8.00	21680	5000.00	4.3	30	1	47	49.0
PAHSIMEROI R	0753000000	04/07/95	SA	94	22	22	3	8.00	21500	5000.00	4.3	30	1	47	49.0
PAHSIMEROI R	0753000000	04/08/95	SA	94	22	22	3	8.00	21500	5000.00	4.3	30	1	47	44.0
PAHSIMEROI R	0753000000	04/08/95	SA	94	22	22	3	8.00	21850	5000.00	4.4	30	1	47	44.0
PAHSIMEROI R	0753000000	04/08/95	SA	94	22	22	3	8.00	24750	5500.00	4.5	30	1	48	44.0
PAHSIMEROI R	0753000000	04/09/95	SA	94	22	22	3	8.00	24635	5500.00	4.5	30	1	48	45.0
PAHSIMEROI R	0753000000	04/09/95	SA	94	22	22	3	8.00	22725	5050.00	4.5	30	1	44	45.0
PAHSIMEROI R	0753000000	04/09/95	SA	94	22	22	3	8.00	22500	5000.00	4.5	30	1	44	45.0
PAHSIMEROI R	0753000000	04/10/95	SA	94	22	22	3	8.00	22250	5000.00	4.5	30	1	48	52.0
PAHSIMEROI R	0753000000	04/10/95	SA	94	22	22	3	8.00	22250	5000.00	4.5	30	1	48	52.0

IDAHO DEPARTMENT OF FISH AND GAME  
 1995 STOCKING RECORDS

BODY OF WATER STOCKED	COMMENTS	ACTUAL STOCKING SITE	HAUL MORTS
MUSKEG L #01 (MUSKEY L #01)	FLIGHT #11		0
MUSKEG L #03 (MUSKEY L #03)	FLIGHT #11		0
N F SALMON R	4-EN-95 C=3876 FINS=62%	HUGHES CR., F.S. ACCESS, TO TWIN CR.	0
PAHSIMEROI R		PAHSIMEROI HATCHERY BELOW WEIR	3
PAHSIMEROI R		PAHSIMEROI HATCHERY BELOW WEIR	2
PAHSIMEROI R		PAHSIMEROI HATCHERY BELOW WEIR	2
PAHSIMEROI R		PAHSIMEROI HATCHERY BELOW WEIR	1
PAHSIMEROI R		PAHSIMEROI HATCHERY BELOW WEIR	0
PAHSIMEROI R		PAHSIMEROI HATCHERY BELOW WEIR	1
PAHSIMEROI R		PAHSIMEROI HATCHERY BELOW WEIR	1
PAHSIMEROI R		PAHSIMEROI HATCHERY BELOW WEIR	1
PAHSIMEROI R		PAHSIMEROI RIVER BELOW WEIR	1
PAHSIMEROI R		PAHSIMEROI HATCHERY BELOW WEIR	1
PAHSIMEROI R		PAHSIMEROI HATCHERY BELOW WEIR	1
PAHSIMEROI R		PAHSIMEROI HATCHERY BELOW WEIR	1
PAHSIMEROI R		PAHSIMEROI HATCHERY BELOW WEIR	1
PAHSIMEROI R		PAHSIMEROI HATCHERY BELOW WEIR	1
PAHSIMEROI R		PAHSIMEROI HATCHERY BELOW WEIR	1
PAHSIMEROI R		PAHSIMEROI HATCHERY BELOW WEIR	1
PAHSIMEROI R		PAHSIMEROI HATCHERY BELOW WEIR	1
PAHSIMEROI R		PAHSIMEROI HATCHERY BELOW WEIR	1
PAHSIMEROI R		PAHSIMEROI HATCHERY BELOW WEIR	1
PAHSIMEROI R		PAHSIMEROI HATCHERY BELOW WEIR	1
PAHSIMEROI R		PAHSIMEROI HATCHERY BELOW WEIR	10
PAHSIMEROI R		PAHSIMEROI HATCHERY BELOW WEIR	10

IDAHO DEPARTMENT OF FISH AND GAME  
1995 STOCKING RECORDS  
BY REGION BY BODY OF WATER BY DATE  
SALMON REGION

BODY OF WATER STOCKED	CATALOG NUMBER	STOCKING DATE	FISH SPECIE	BROOD YEAR	STOCKING HATCHERY	REARING HATCHERY	SIZE	LENGTH	NUMBER OF FISH STOCKED	POUNDS OF FISH STOCKED	NUMBER PER POUND	COUNTY	STOCKING METHOD	TANK TEMP	WATER TEMP
PAHSIMEROI R	0753000000	04/10/95	SA	94	22	22	3	8.00	24475	5500.00	4.5	30	1	47	52.0
PAHSIMEROI R	0753000000	04/11/95	SA	94	22	22	3	8.00	23865	5550.00	4.3	30	1	48	44.0
PAHSIMEROI R	0753000000	04/11/95	SA	94	22	22	3	8.00	21500	5000.00	4.3	30	1	47	44.0
PAHSIMEROI R	0753000000	04/11/95	SA	94	22	22	3	8.00	21872	5000.00	4.5	30	1	47	44.0
PAHSIMEROI R	0753000000	04/12/95	SA	94	22	22	3	8.00	22500	5000.00	4.5	30	1	48	49.0
PAHSIMEROI R	0753000000	04/12/95	SA	94	22	22	3	8.00	23890	5500.00	4.3	30	1	46	49.0
PAHSIMEROI R	0753000000	04/12/95	SA	94	22	22	3	8.00	22500	5000.00	4.5	30	1	48	49.0
PAHSIMEROI R	0753000000	04/13/95	SA	94	22	22	3	8.00	22500	5000.00	4.5	30	1	47	46.0
PAHSIMEROI R	0753000000	04/13/95	SA	94	22	22	3	8.00	22500	5000.00	4.5	30	1	47	46.0
PAHSIMEROI R	0753000000	04/13/95	SA	94	22	22	3	8.00	24750	5500.00	4.5	30	1	47	46.0
PAHSIMEROI R	0753000000	04/14/95	SA	94	22	22	3	8.00	32175	4950.00	6.5	30	1	47	46.0
PAHSIMEROI R	0753000000	04/14/95	SA	94	22	22	3	8.00	22800	5065.00	4.5	30	1	47	46.0
PAHSIMEROI R	0753000000	04/14/95	SA	94	22	22	3	8.00	22500	5000.00	4.5	30	1	47	46.0
PAHSIMEROI R	0753000000	04/14/95	SU	93	52	52	2	6.00	147429	12035.00	12.3	30	3	0	0.0
PAHSIMEROI R	0753000000	05/10/95	SA	95	52	70	5	0.00	17	85.00	0.2	30	3	0	42.0
PAHSIMEROI R	0753000000	09/18/95	SU	95	52	73	5	0.00	27	450.00	0.1	30	3	0	55.0
PANTHER CR	0735000000	07/14/95	RA	93	15	15	3	10.00	507	195.00	2.6	30	1	50	48.0
PARKS PEAK L #01	0700001745	08/31/95	C2	95	16	16	1	0.90	350	0.06	5476.0	19	2	0	0.0
PARKS PEAK L #02	0700001746	08/31/95	C2	95	16	16	1	0.90	350	0.06	5476.0	19	2	0	0.0
PERKINS L	0700001770	05/25/95	R9	0	65	12	3	10.00	500	172.00	2.9	07	1	45	47.0
PERKINS L	0700001770	06/27/95	R9	0	65	12	3	10.00	500	182.00	2.7	07	1	58	61.0
PERKINS L	0700001770	07/18/95	R9	0	65	12	3	10.00	1000	357.00	2.8	19	1	56	58.0
PERKINS L	0700001770	08/07/95	R9	0	65	12	3	10.00	500	168.00	3.0	19	1	56	64.0
PETTIT L	0700001757	05/23/95	R9	0	65	12	3	10.00	1000	345.00	2.9	07	1	50	50.0
PETTIT L	0700001757	06/22/95	R9	0	65	12	3	10.00	1300	406.00	3.2	07	1	48	50.0
PETTIT L	0700001757	06/28/95	R9	0	65	12	3	10.00	850	320.00	2.6	07	1	45	56.0

IDAHO DEPARTMENT OF FISH AND GAME  
1995 STOCKING RECORDS

BODY OF WATER STOCKED	COMMENTS	ACTUAL STOCKING SITE	HAUL MORTS
PAHSIMEROI R		PAHSIMEROI HATCHERY BELOW WEIR	10
PAHSIMEROI R		PAHSIMEROI HATCHERY BELOW WEIR	11
PAHSIMEROI R		PAHSIMEROI HATCHERY BELOW WEIR	11
PAHSIMEROI R		PAHSIMEROI HATCHERY BELOW WEIR	11
PAHSIMEROI R		PAHSIMEROI HATCHERY BELOW WEIR	13
PAHSIMEROI R		PAHSIMEROI HATCHERY BELOW WEIR	13
PAHSIMEROI R		PAHSIMEROI HATCHERY BELOW WEIR	14
PAHSIMEROI R		PAHSIMEROI HATCHERY BELOW WEIR	12
PAHSIMEROI R		PAHSIMEROI HATCHERY BELOW WEIR	12
PAHSIMEROI R		PAHSIMEROI HATCHERY BELOW WEIR	13
PAHSIMEROI R		PAHSIMEROI HATCHERY BELOW WEIR	14
PAHSIMEROI R		PAHSIMEROI HATCHERY BELOW WEIR	14
PAHSIMEROI R		PAHSIMEROI HATCHERY BELOW WEIR	14
PAHSIMEROI R	VOLITIONAL RELEASE FROM 4/11/95-4/14/95.	REARING PONDS	0
PAHSIMEROI R	4 MALE, 13 FEMALES NATURALS RELEASED FROM 3/10/95-05/10/95	TRAP RELEASE ABOVE WEIR	0
PAHSIMEROI R	5 JACKS, 11 MALES, 11 FEMALES RELEASED 7/17/95-09/18/95	TRAP RELEASE ABOVE WEIR	0
PANTHER CR	4-EN-95 C=3876 FINS=62%	4 FROM MEYER'S COVE RD. TO F.S. BR.	0
PARKS PEAK L #01	FLIGHT #5		0
PARKS PEAK L #02	FLIGHT #5		0
PERKINS L			0
PERKINS L			0
PERKINS L			0
PERKINS L			0
PETTIT L			0
PETTIT L			0
PETTIT L			0

IDAHO DEPARTMENT OF FISH AND GAME  
1995 STOCKING RECORDS  
BY REGION BY BODY OF WATER BY DATE  
SALMON REGION

BODY OF WATER STOCKED	CATALOG NUMBER	STOCKING DATE	FISH SPECIE	BROOD YEAR	STOCKING HATCHERY	REARING HATCHERY	SIZE	LENGTH	NUMBER OF FISH STOCKED	POUNDS OF FISH STOCKED	NUMBER PER POUND	COUNTY	STOCKING METHOD	TANK TEMP	WATER TEMP
PETTIT L	0700001757	06/29/95	R9	0	65	12	3	10.00	850	279.00	3.0	07	1	44	58.0
PETTIT L	0700001757	07/27/95	SO	94	09	09	2	3.00	8572	139.50	61.4	19	1	15	17.0
PROFILE L	0700001710	09/16/95	C2	95	16	16	1	0.90	250	0.08	3275.0	19	2	0	0.0
RAINBOW L	0700001153	09/17/95	K1	95	16	16	1	1.70	500	0.90	555.0	19	2	0	0.0
REDFISH L	0700001617	06/28/95	SO	94	09	09	2	3.00	15585	181.70	85.8	19	1	13	13.0
REDFISH L	0700001617	06/29/95	SO	94	09	09	2	3.00	11594	135.20	85.8	19	1	13	13.0
REDFISH L	0700001617	10/05/95	SO	94	09	09	2	4.00	10833	245.40	44.1	19	1	13	14.0
REDFISH L	0700001617	10/05/95	SO	94	09	09	2	4.00	16039	349.30	45.9	19	1	13	14.0
REDFISH L	0700001617	10/10/95	SO	94	09	09	2	6.00	858	52.90	16.2	19	1	13	12.0
REDFISH L	0700001617	10/10/95	SO	94	09	09	2	4.00	9956	240.90	41.3	19	1	0	12.0
REDFISH L	0700001617	10/10/95	SO	94	09	09	2	4.00	18207	470.70	40.5	19	1	0	12.0
REDFISH LAKE CR	0772000000	04/21/95	SO	93	09	09	2	10.00	171	57.56	3.0	19	1	5	4.0
REDFISH LAKE CR	0772000000	04/21/95	SO	93	09	09	2	4.00	3277	36.20	32.5	19	1	6	4.0
REDFISH LAKE CR	0772000000	04/21/95	SO	93	09	09	2	11.00	346	153.80	2.2	19	1	5	4.0
RUFFNECK L	0700001130	10/02/95	K1	95	16	16	1	1.70	1130	2.37	478.0	19	2	0	0.0
S F FALL CREEK L #03	0700001088	09/22/95	K1	95	16	16	1	1.70	250	0.45	558.0	19	2	0	0.0
SADDLEBACK L #01	0700001618	09/16/95	C2	95	16	16	1	0.90	250	0.08	3275.0	19	2	0	0.0
SADDLEBACK L #02	0700001619	09/16/95	C2	95	16	16	1	0.90	250	0.08	3275.0	19	2	0	0.0
SALMON R	0700080000	03/30/95	SC	93	65	65	2	5.00	100141	4200.00	23.8	07	1	8	8.0
SALMON R	0700080000	04/05/95	SC	93	65	65	2	5.00	103695	4785.00	21.6	19	3	0	9.0
SALMON R	0700010000	04/08/95	SA	94	19	19	3	8.46	20500	5000.00	4.1	30	1	44	0.0
SALMON R	0700010000	04/08/95	SA	94	19	19	3	8.46	20500	5000.00	4.1	30	1	44	0.0
SALMON R	0700010000	04/08/95	SA	94	19	19	3	8.60	19500	5000.00	3.9	30	1	44	0.0
SALMON R	0700010000	04/08/95	SA	94	19	19	3	8.55	20020	5000.00	4.0	30	1	44	0.0
SALMON R	0700030000	04/10/95	SA	94	19	19	3	8.27	17600	4000.00	4.4	19	1	44	0.0
SALMON R	0700030000	04/10/95	SA	94	19	19	3	8.27	22000	5000.00	4.4	19	1	44	0.0



IDAHO DEPARTMENT OF FISH AND GAME  
1995 STOCKING RECORDS

BODY OF WATER STOCKED	COMMENTS	ACTUAL STOCKING SITE	HAUL MORTS
PETTIT L			0
PETTIT L	BYBY94 REARED AT BIG BEEF CREEK LOW BKD LEVEL	BOAT RAMP	0
PROFILE L	FLIGHT #9		0
RAINBOW L	FLIGHT #10		0
REDFISH L	OMBY94	BOAT RAMP	0
REDFISH L	BYBY94	BOAT RAMP	0
REDFISH L	BYBY94	BOAT RAMP	0
REDFISH L	OMBY94	BOAT RAMP	0
REDFISH L	ANBY & OM	BOAT RAMP	0
REDFISH L	BYBY94 EGGS FROM BIG BEEF CREEK,EGGS/FISH REARED AT EAGLE	NET PEN RELEASE	0
REDFISH L	OMBY94 NET PEN RELEASE (LARGE & SMALL COMBINED)	RELEASE FROM NET PENS	0
REDFISH LAKE CR	ANBY 93'S 171 FISH PIT TAGGED	REDFISH LAKE CREEK BELOW WIER	0
REDFISH LAKE CR	BY93.5'S 854 FISH PIT TAGGED	BELOW WIER	1
REDFISH LAKE CR	OMBY93'S 346 FISH PIT TAGGED	BELOW WIER	1
RUFFNECK L	FLIGHT #12		0
S F FALL CREEK L #03	FLIGHT #11		0
SADDLEBACK L #01	FLIGHT #9		0
SADDLEBACK L #02	FLIGHT #9		0
SALMON R	SPRING CHINOOK SUPPLEMENTATION FISH	BLAINE COUNTY BRIDGE	0
SALMON R	SAWTOOTH RESERVE GROUPS	BELOW SAWTOOTH HATCHERY WEIR	0
SALMON R	RWY W11	MOUTH LEMHI R	10
SALMON R	RWY W11	MOUTH LEMHI R	5
SALMON R	RWY W12	MOUTH LEMHI R	10
SALMON R	RWY W11, W12	MOUTH LEMHI R	10
SALMON R	RWY W13	McNABB PT	5
SALMON R	RWY W13	McNABB PT	10

IDAHO DEPARTMENT OF FISH AND GAME  
1995 STOCKING RECORDS  
BY REGION BY BODY OF WATER BY DATE  
SALMON REGION

BODY OF WATER STOCKED	CATALOG NUMBER	STOCKING DATE	FISH SPECIE	BROOD YEAR	STOCKING HATCHERY	REARING HATCHERY	SIZE	LENGTH	NUMBER OF FISH STOCKED	POUNDS OF FISH STOCKED	NUMBER PER POUND	COUNTY	STOCKING METHOD	TANK TEMP	WATER TEMP
SALMON R	0700010000	04/10/95	SA	94	19	19	3	8.60	20280	5200.00	3.9	30	1	44	0.0
SALMON R	0700030000	04/10/95	SA	94	19	19	3	8.20	22790	5050.00	4.5	19	1	44	0.0
SALMON R	0700030000	04/11/95	SA	94	19	19	3	8.46	19680	4800.00	4.1	19	1	44	0.0
SALMON R	0700030000	04/11/95	SA	94	19	19	3	8.46	20295	4950.00	4.1	19	1	44	0.0
SALMON R	0700030000	04/11/95	SA	94	19	19	3	8.16	21630	4800.00	4.4	19	1	44	0.0
SALMON R	0700030000	04/11/95	SA	94	19	19	3	8.17	21620	4700.00	4.6	19	1	44	0.0
SALMON R	0700030000	04/12/95	SA	94	19	19	3	8.25	21780	4950.00	4.4	19	1	44	0.0
SALMON R	0700030000	04/12/95	SA	94	19	19	3	8.25	21780	4950.00	4.4	19	1	44	0.0
SALMON R	0700030000	04/12/95	SA	94	19	19	3	8.30	18670	4400.00	4.3	19	1	44	0.0
SALMON R	0700010000	04/13/95	SA	94	19	19	3	8.55	21510	4850.00	4.0	30	1	44	0.0
SALMON R	0700010000	04/13/95	SA	94	19	19	3	8.17	23230	5050.00	4.6	30	1	44	0.0
SALMON R	0700010000	04/13/95	SA	94	19	19	3	8.17	23000	5000.00	4.6	30	1	44	0.0
SALMON R	0700010000	04/14/95	SA	94	19	19	3	8.70	19190	5050.00	3.8	30	1	44	0.0
SALMON R	0700010000	04/14/95	SA	94	19	19	3	8.70	9310	2450.00	3.8	30	1	44	0.0
SALMON R	0700010000	04/14/95	SA	94	19	19	3	8.62	7605	1950.00	3.9	30	1	44	0.0
SALMON R	0700010000	04/14/95	SA	94	19	19	3	8.70	18810	4950.00	3.8	30	1	44	0.0
SALMON R	0700080000	04/15/95	SA	0	65	26	5	64.00	26	0.00	0.0	19	3	0	0.0
SALMON R	0700010000	04/15/95	SA	94	19	19	3	8.16	22625	4950.00	4.6	30	1	44	0.0
SALMON R	0700010000	04/15/95	SA	94	19	19	3	8.60	19500	5000.00	3.9	30	1	44	0.0
SALMON R	0700010000	04/15/95	SA	94	19	19	3	8.60	19305	4950.00	3.9	30	1	44	0.0
SALMON R	0700030000	04/17/95	SA	94	19	19	3	8.17	19355	3950.00	4.6	19	1	44	0.0
SALMON R	0700010000	04/17/95	SA	94	19	19	3	8.16	5170	1100.00	4.6	30	1	44	0.0
SALMON R	0700030000	04/17/95	SA	94	19	19	3	8.00	24745	5050.00	4.9	19	1	44	0.0
SALMON R	0700010000	04/17/95	SA	94	19	19	3	8.10	23265	4950.00	4.7	30	1	44	0.0
SALMON R	0700080000	04/17/95	SA	94	65	26	3	8.00	76635	16005.00	4.8	19	1	6	7.0
SALMON R	0700080000	04/17/95	SA	94	65	26	3	8.00	58561	10960.00	5.4	19	3	6	7.0

IDAHO DEPARTMENT OF FISH AND GAME  
1995 STOCKING RECORDS

BODY OF WATER STOCKED	COMMENTS	ACTUAL STOCKING SITE	HAUL MORTS
SALMON R	RWY W12	MOUTH LEMHI R	5
SALMON R	RWY W13, W15	McNABB PT	10
SALMON R	RWY W14	McNABB PT	40
SALMON R	RWY W14	McNABB PT	20
SALMON R	RWY W14, W15	McNABB PT	30
SALMON R	RWY W15	McNABB PT	5
SALMON R	RWY W16	McNABB PT	5
SALMON R	RWY W16	McNABB PT	10
SALMON R	RWY W14, W16	McNABB PT	15
SALMON R	RWY E10, E11	MOUTH OF NF SR	10
SALMON R	RWY E10	MOUTH OF NF SR	10
SALMON R	RWY E10	MOUTH OF NF SR	5
SALMON R	RWY E11	MOUTH OF NF SR	5
SALMON R	RWY E11, E12	MOUTH OF NF SR	5
SALMON R	RWY E12	MOUTH OF LEMHI	5
SALMON R	RWY E11	MOUTH OF NF SR	10
SALMON R	17 MALE, 2 NAT 9 FEMALE, 2NAT FORK LENGTH 51 TO 78 CM	ABOVE HATCHERY WEIR THROUGHOUT EGG TAKE	0
SALMON R	RWY E12, E13	MOUTH OF LEMHI	75
SALMON R	RWY E12	MOUTH OF LEMHI	10
SALMON R	RWY E12	MOUTH OF LEMHI	5
SALMON R	RWY E14	BRUNO	70
SALMON R	RWY E13	MOUTH OF LEMHI	5
SALMON R	RWY E14	BRUNO	50
SALMON R	RWY E13	MOUTH OF LEMHI	50
SALMON R	CWT DIRECT RELEASE AT WEIR	BELOW SAWTOOTH HATCHERY WEIR	0
SALMON R	CWT ACCLIMATION FISH	BELOW SAWTOOTH HATCHERY WEIR	0

IDAHO DEPARTMENT OF FISH AND GAME  
1995 STOCKING RECORDS  
BY REGION BY BODY OF WATER BY DATE  
SALMON REGION

BODY OF WATER STOCKED	CATALOG NUMBER	STOCKING DATE	FISH SPECIE	BROOD YEAR	STOCKING HATCHERY	REARING HATCHERY	SIZE	LENGTH	NUMBER OF FISH STOCKED	POUNDS OF FISH STOCKED	NUMBER PER POUND	COUNTY	STOCKING METHOD	TANK TEMP	WATER TEMP
SALMON R	0700030000	04/18/95	SA	94	19	19	3	7.90	24280	5000.00	5.0	19	1	44	0.0
SALMON R	0700030000	04/18/95	SA	94	19	19	3	8.00	24810	5000.00	4.9	19	1	44	0.0
SALMON R	0700030000	04/18/95	SA	94	19	19	3	7.90	25500	5100.00	5.0	19	1	44	0.0
SALMON R	0700030000	04/19/95	SA	94	19	19	3	8.28	20680	4400.00	4.7	19	1	44	0.0
SALMON R	0700030000	04/19/95	SA	94	19	19	3	8.28	23500	5000.00	4.7	19	1	44	0.0
SALMON R	0700050000	04/19/95	SA	94	65	26	3	8.00	64167	10400.00	5.9	10	1	6	6.0
SALMON R	0700080000	04/21/95	SA	94	65	26	3	8.00	549810	11076.90	5.1	19	3	7	7.0
SALMON R	0700070000	07/07/95	R9	0	65	12	3	9.00	400	125.00	3.2	19	1	52	52.0
SALMON R	0700060000	07/07/95	R9	0	65	12	3	9.00	1500	455.00	3.3	19	1	58	59.0
SALMON R	0700080000	07/07/95	R9	0	65	12	3	9.00	600	188.00	3.2	19	1	50	50.0
SALMON R	0700080000	07/13/95	SC	0	65	65	5	60.00	20	0.00	0.0	19	3	0	0.0
SALMON R	0700060000	07/15/95	R9	0	65	12	3	9.00	1000	313.00	3.2	19	1	56	52.0
SALMON R	0700070000	07/17/95	R9	0	65	12	3	9.00	1000	278.00	3.6	19	1	54	52.0
SALMON R	0700080000	07/17/95	R9	0	65	12	3	9.00	400	111.00	3.6	19	1	54	52.0
SALMON R	0700060000	07/17/95	R9	0	65	12	3	9.00	1000	323.00	3.1	19	1	52	52.0
SALMON R	0700050000	07/20/95	R9	0	65	12	3	9.00	500	139.00	3.6	19	1	54	54.0
SALMON R	0700060000	07/20/95	R9	0	65	12	3	9.00	2000	556.00	3.6	19	1	54	54.0
SALMON R	0700070000	07/21/95	R9	0	65	12	3	9.00	1000	278.00	3.6	19	1	55	56.0
SALMON R	0700070000	07/24/95	R9	0	65	12	3	9.00	1000	313.00	3.2	19	1	53	54.0
SALMON R	0700060000	07/24/95	R9	0	65	12	3	9.00	1000	313.00	3.2	19	1	54	58.0
SALMON R	0700060000	07/25/95	R9	0	65	12	3	9.00	1000	278.00	3.6	19	1	53	60.0
SALMON R	0700080000	07/26/95	R9	0	65	12	3	9.00	1500	455.00	3.3	19	1	54	61.0
SALMON R	0700060000	07/27/95	R9	0	65	12	3	9.00	1000	294.00	3.4	19	1	54	58.0
SALMON R	0700070000	07/27/95	R9	0	65	12	3	9.00	1100	324.00	3.4	19	1	54	56.0
SALMON R	0700060000	07/28/95	R9	0	65	12	3	9.00	1500	429.00	3.5	19	1	54	58.0
SALMON R	0700060000	07/31/95	R9	0	65	12	3	9.00	1000	303.00	3.3	19	1	0	50.0

IDAHO DEPARTMENT OF FISH AND GAME  
 1995 STOCKING RECORDS

BODY OF WATER STOCKED	COMMENTS	ACTUAL STOCKING SITE	HAUL MORTS
SALMON R	RWY E15, E16	BRLNO	60
SALMON R	RWY E14, E15	BRUNO	50
SALMON R	RWY E15	BRUNO	55
SALMON R	RWY E16	BRUNO	25
SALMON R	RWY E16	BRUNO	45
SALMON R	CWT INDIAN RIFFLE REDISTRIBUTION	TORREYS BOAT RAMP	0
SALMON R	ACCLIMATION FISH	BELOW SAWTOOTH HATCHERY WEIR	0
SALMON R			0
SALMON R			0
SALMON R			0
SALMON R	RELEASED ALL UNMARKED 16 MALE, 2 FEMALE AND 2 LV CLIP JACKS	ABOVE HATCHERY WEIR THROUGHOUT EGG TAKE	0
SALMON R			0
SALMON R			0
SALMON R			0
SALMON R			0
SALMON R			0
SALMON R			0
SALMON R			0
SALMON R			0
SALMON R			0
SALMON R			0
SALMON R			0
SALMON R			0
SALMON R			0
SALMON R			0
SALMON R			0
SALMON R			0
SALMON R			0
SALMON R			0
SALMON R			0
SALMON R	735		0

IDAHO DEPARTMENT OF FISH AND GAME  
1995 STOCKING RECORDS  
BY REGION BY BODY OF WATER BY DATE  
SALMON REGION

BODY OF WATER STOCKED	CATALOG NUMBER	STOCKING DATE	FISH SPECIE	BROOD YEAR	STOCKING HATCHERY	REARING HATCHERY	SIZE	LENGTH	NUMBER OF FISH STOCKED	POUNDS OF FISH STOCKED	NUMBER PER POUND	COUNTY	STOCKING METHOD	TANK TEMP	WATER TEMP
SALMON R	0700050000	08/01/95	R9	0	65	12	3	9.00	500	152.00	3.3	19	1	54	58.0
SALMON R	0700080000	08/04/95	R9	0	65	12	3	9.00	500	159.00	3.1	19	1	62	62.0
SALMON R	0700070000	08/08/95	R9	0	65	12	3	9.00	1000	290.00	3.4	19	1	56	56.0
SALMON R	0700060000	08/08/95	R9	0	65	12	3	9.00	2000	548.00	3.6	19	1	52	52.0
SALMON R	0700060000	08/09/95	R9	0	65	12	3	9.00	1000	333.00	3.0	19	1	56	61.0
SALMON R	0700080000	08/10/95	R9	0	65	12	3	9.00	1000	312.00	3.2	19	1	52	50.0
SALMON R	0700060000	08/10/95	R9	0	65	12	3	9.00	1000	312.00	3.2	19	1	56	58.0
SALMON R	0700070000	08/11/95	R9	0	65	12	3	9.00	1000	315.00	3.2	19	1	58	60.0
SALMON R	0700080000	08/16/95	R9	0	65	12	3	9.00	500	172.00	2.9	19	1	59	59.0
SALMON R	0700060000	08/17/95	R9	0	65	12	3	9.00	1200	381.00	3.1	19	1	54	56.0
SALMON R	0700070000	08/17/95	R9	0	65	12	3	9.00	1000	351.00	2.8	19	1	52	58.0
SALMON R	0700060000	08/18/95	R9	0	65	12	3	9.00	1250	543.00	2.3	19	1	50	50.0
SALMON R	0700070000	08/28/95	R9	0	65	12	3	9.00	750	203.00	3.7	19	1	58	60.0
SALMON R	0700080000	08/29/95	R9	0	65	12	3	9.00	1000	270.00	3.7	19	1	58	59.0
SALMON R	0700060000	08/30/95	R9	0	65	12	3	9.00	1000	270.00	3.7	19	1	49	52.0
SALMON R	0700060000	09/01/95	R9	0	65	12	3	9.00	1000	333.00	3.0	19	1	60	62.0
SALMON R	0700070000	09/08/95	R9	0	65	12	3	9.00	500	161.00	3.1	19	1	59	60.0
SALMON R	0700070000	09/09/95	R9	0	65	12	3	9.00	250	81.00	3.1	19	1	59	60.0
SALMON R	0700030000	10/04/95	RR	95	07	07	2	4.00	15248	117.50	129.5	19	1	50	50.0
SEAFOAM L #03	0700001001	09/22/95	GR	95	16	16	1	1.80	900	2.23	404.0	19	2	0	0.0
SEAFOAM L #04	0700001003	09/22/95	GR	95	16	16	1	1.80	300	0.74	404.0	19	2	0	0.0
SEAFOAM L #06	0700001005	09/22/95	GR	95	16	16	1	1.80	500	1.24	404.0	19	2	0	0.0
SLATE CR	0763000000	04/12/95	SB	94	19	19	3	8.17	23000	5000.00	4.6	19	1	44	0.0
SLATE CR	0763000000	04/13/95	SB	94	19	19	3	8.17	23000	5000.00	4.6	19	1	44	0.0
SLATE CR	0763000000	04/14/95	SB	94	19	19	3	8.17	23230	5050.00	4.6	19	1	44	0.0
SLATE CR	0763000000	04/15/95	SB	94	19	19	3	8.17	22540	4900.00	4.6	19	1	44	0.0

IDAHO DEPARTMENT OF FISH AND GAME  
1995 STOCKING RECORDS

BODY OF WATER STOCKED	COMMENTS	ACTUAL STOCKING SITE	HAUL MORTS
SALMON R			0
SALMON R			0
SALMON R			0
SALMON R			0
SALMON R			0
SALMON R			0
SALMON R			0
SALMON R			0
SALMON R			0
SALMON R			0
SALMON R			0
SALMON R			0
SALMON R			0
SALMON R			0
SALMON R			0
SALMON R			0
SALMON R			0
SALMON R			0
SALMON R			0
SALMON R			0
SALMON R			0
SALMON R			0
SALMON R			0
SALMON R			0
SALMON R			0
SALMON R	LEFT MAXILARY CLIP	AT CHALLIS HOT SPRINGS C.G.	0
SEAFOAM L #03	FLIGHT #11		0
SEAFOAM L #04	FLIGHT #11		0
SEAFOAM L #06	FLIGHT #11		0
SLATE CR	RWY E7	100 YDS UPSTREAM OF MOUTH	15
SLATE CR	RWY E7	100 YDS UPSTREAM OF MOUTH	20
SLATE CR	RWY E7, E8	100 YDS UPSTREAM OF MOUTH	10
SLATE CR	RWY E8	100 YDS UPSTREAM OF MOUTH	5

IDAHO DEPARTMENT OF FISH AND GAME  
1995 STOCKING RECORDS  
BY REGION BY BODY OF WATER BY DATE  
SALMON REGION

BODY OF WATER STOCKED	CATALOG NUMBER	STOCKING DATE	FISH SPECIE	BROOD YEAR	STOCKING HATCHERY	REARING HATCHERY	SIZE	LENGTH	NUMBER OF FISH STOCKED	POUNDS OF FISH STOCKED	NUMBER PER POUND	COUNTY	STOCKING METHOD	TANK TEMP	WATER TEMP
SLATE CR	0763000000	04/17/95	SB	94	19	19	3	8.17	20240	4400.00	4.6	19	1	44	0.0
SLATE CR	0763000000	04/18/95	SB	94	19	19	3	8.28	21500	5000.00	4.3	19	1	44	0.0
SLATE CR	0763000000	04/19/95	SB	94	19	19	3	8.28	21285	4950.00	4.3	19	1	44	0.0
SLATE CR	0763000000	04/20/95	SB	94	19	19	3	8.40	21370	5100.00	4.2	19	1	44	0.0
SLATE CR	0763000000	04/21/95	SB	94	19	19	3	8.46	20500	5000.00	4.1	19	1	44	0.0
SLATE CR	0763000000	04/22/95	SB	94	19	19	3	8.46	19270	4700.00	4.1	19	1	44	0.0
SOLDIER L #02	0700001048	09/22/95	C2	95	16	16	1	0.80	250	0.06	3928.0	19	2	0	0.0
SOLDIER L #04	0700001050	09/22/95	C2	95	16	16	1	0.80	250	0.06	3928.0	19	2	0	0.0
SOLDIER L #05	0700001053	09/22/95	C2	95	16	16	1	0.80	250	0.06	3928.0	19	2	0	0.0
SOLDIER L #07	0700001055	09/22/95	C2	95	16	16	1	0.80	250	0.06	3928.0	19	2	0	0.0
SOLDIER L #08	0700001057	09/22/95	C2	95	16	16	1	0.80	250	0.06	3928.0	19	2	0	0.0
SOLDIER L #10	0700001059	09/22/95	C2	95	16	16	1	0.80	150	0.04	3928.0	19	2	0	0.0
STANLEY L	0700001553	05/23/95	R9	0	65	12	3	10.00	1250	430.00	2.9	19	1	48	53.0
STANLEY L	0700001553	05/24/95	R9	0	65	12	3	10.00	1250	430.00	2.9	19	1	46	54.0
STANLEY L	0700001553	06/09/95	R9	93	12	12	3	9.55	2500	877.00	2.8	19	1	52	50.0
STANLEY L	0700001553	06/16/95	R9	93	12	12	3	9.39	1000	341.00	2.9	19	1	52	0.0
STANLEY L	0700001553	07/03/95	R9	93	12	12	3	9.60	2220	790.00	2.8	19	1	52	0.0
STANLEY L	0700001553	07/18/95	R9	93	12	12	3	9.35	1280	419.00	3.1	19	1	52	0.0
STANLEY L	0700001553	09/10/95	R9	0	65	12	3	10.00	500	161.00	3.1	19	1	58	60.0
STANLEY LAKE CR	0771060000	07/05/95	R9	0	65	12	3	10.00	200	73.00	2.7	19	1	48	54.0
STANLEY LAKE CR	0771060000	08/02/95	R9	0	65	12	3	9.00	200	61.00	3.3	19	1	56	63.0
STEPHANS L	0700001609	09/16/95	C2	95	16	16	1	0.90	250	0.08	3275.0	19	2	0	0.0
THOMPSON CIRQUE	0700001604	09/16/95	C2	95	16	16	1	0.90	250	0.08	3275.0	19	2	0	0.0
UPPER CRAMER L	0700001657	09/16/95	C2	95	16	16	1	0.90	250	0.08	3275.0	19	2	0	0.0
UPPER HELL ROARING L #01	0700001687	09/15/95	C2	95	16	16	1	0.90	250	0.08	3280.0	19	2	0	0.0
UPPER HELL ROARING L #02	0700001688	09/16/95	C2	95	16	16	1	0.90	250	0.08	3275.0	19	2	0	0.0



IDAHO DEPARTMENT OF FISH AND GAME  
1995 STOCKING RECORDS

BODY OF WATER STOCKED	COMMENTS	ACTUAL STOCKING SITE	HAUL MORTS
SLATE CR	RWY E8	100 YDS UPSTREAM OF MOUTH	5
SLATE CR	RWY E2	100 YDS UPSTREAM OF MOUTH	10
SLATE CR	RWY E2	100 YDS UPSTREAM OF MOUTH	10
SLATE CR	RWY E1, E2	100 YDS UPSTREAM OF MOUTH	5
SLATE CR	RWY E1	100 YDS UPSTREAM OF MOUTH	5
SLATE CR	RWY E1	100 YDS UPSTREAM OF MOUTH	5
SOLDIER L #02	FLIGHT #11		0
SOLDIER L #04	FLIGHT #11		0
SOLDIER L #05	FLIGHT #11		0
SOLDIER L #07	FLIGHT #11		0
SOLDIER L #08	FLIGHT #11		0
SOLDIER L #10	FLIGHT #11		0
STANLEY L			0
STANLEY L			0
STANLEY L	12 FISHERPERSONS	AT THE INFLOW BEACH AREA	0
STANLEY L	7 FISHERPERSONS	STANLEY CREEK INLET AND BEACH AREA	0
STANLEY L	8 FISHERPERSONS	STANLEY LAKE CREEK INLET	0
STANLEY L	17 FISHERPERSONS	STANLEY LAKE CREEK INLET AREA	0
STANLEY L			0
STANLEY LAKE CR			0
STANLEY LAKE CR			0
STEPHANS L	FLIGHT #9		0
THOMPSON CIRQUE	FLIGHT #9		0
UPPER CRAMER L	FLIGHT #9		0
UPPER HELL ROARING L #01	FLIGHT #8		0
UPPER HELL ROARING L #02	FLIGHT #9		0

IDAHO DEPARTMENT OF FISH AND GAME  
1995 STOCKING RECORDS  
BY REGION BY BODY OF WATER BY DATE  
SALMON REGION

BODY OF WATER STOCKED	CATALOG NUMBER	STOCKING DATE	FISH SPECIE	BROOD YEAR	STOCKING HATCHERY	REARING HATCHERY	SIZE	LENGTH	NUMBER OF FISH STOCKED	POUNDS OF FISH STOCKED	NUMBER PER POUND	COUNTY	STOCKING METHOD	TANK TEMP	WATER TEMP
UPPER REDFISH L #01	0700001634	09/15/95	GR	95	16	16	1	1.70	750	1.21	620.0	19	2	0	0.0
UPPER REDFISH L #02	0700001635	09/15/95	C2	95	16	16	1	0.90	250	0.08	3280.0	19	2	0	0.0
VALLEY CR	0771000000	06/22/95	R9	0	65	12	3	10.00	250	73.00	3.4	19	1	48	46.0
VALLEY CR	0771000000	07/06/95	R9	0	65	12	3	10.00	750	250.00	3.0	19	1	50	50.0
VALLEY CR	0771000000	07/10/95	R9	0	65	12	3	9.00	1000	333.00	3.0	19	1	58	58.0
VALLEY CR	0771000000	07/25/95	R9	0	65	12	3	9.00	1000	274.00	3.6	19	1	53	52.0
VALLEY CR	0771000000	08/07/95	R9	0	65	12	3	9.00	500	159.00	3.1	19	1	56	58.0
VALLEY CR	0771000000	08/25/95	R9	0	65	12	3	9.00	750	200.00	3.7	19	1	56	56.0
VALLEY CR	0771000000	09/08/95	R9	0	65	12	3	9.00	500	161.00	3.1	19	1	59	60.0
VALLEY CR	0771000000	09/09/95	R9	0	65	12	3	9.00	250	81.00	3.1	19	1	58	60.0
VALLEY CREEK L #01	0700001585	09/17/95	C2	95	16	16	1	1.00	250	0.09	2680.0	19	2	0	0.0
VALLEY CREEK L #02	0700001587	09/17/95	C2	95	16	16	1	1.00	250	0.09	2680.0	19	2	0	0.0
VANITY L #02	0700001010	09/22/95	C2	95	16	16	1	0.80	250	0.06	3928.0	19	2	0	0.0
VANITY L #08	0700001018	09/22/95	C2	95	16	16	1	0.80	150	0.04	3928.0	19	2	0	0.0
VANITY L #13	0700001027	09/22/95	GR	95	16	16	1	1.80	600	1.48	404.0	19	2	0	0.0
WALLACE L	0700001218	07/18/95	RA	93	15	15	3	10.00	1040	400.00	2.6	30	1	55	62.0
WALLACE L	0700001218	08/04/95	RA	93	15	15	3	10.00	1200	450.00	2.7	30	1	56	66.0
YELLOW BELLY L	0700001734	07/26/95	C2	95	52	52	1	1.00	3000	0.75	4000.0	19	4	0	0.0
YELLOWJACKET L #02 (SUGARLOAF)	0700000805	07/19/95	RA	93	15	15	3	10.00	910	350.00	2.6	30	1	54	60.0

IDAHO DEPARTMENT OF FISH AND GAME  
1995 STOCKING RECORDS

BODY OF WATER STOCKED	COMMENTS	ACTUAL STOCKING SITE	HAUL MORTS
UPPER REDFISH L #01	FLIGHT #8		0
UPPER REDFISH L #02	FLIGHT #8		0
VALLEY CR			0
VALLEY CR			0
VALLEY CR			0
VALLEY CR			0
VALLEY CR			0
VALLEY CR			0
VALLEY CR			0
VALLEY CR			0
VALLEY CREEK L #01	FLIGHT #10		0
VALLEY CREEK L #02	FLIGHT #10		0
VANITY L #02	FLIGHT #11		0
VANITY L #08	FLIGHT #11		0
VANITY L #13	FLIGHT #11		0
WALLACE L	4-EN-95 C=3876 FINS=62%		0
WALLACE L	4-EN-RA C=3876 FINS=62%		0
YELLOW BELLY L	PROGENY OF FISH SPAWNED AT YELLOWBELLY L	INLET AREA	0
YELLOWJACKET L #02 (SUGARLOAF)	4-EN-95 C=3876 FINS=62%		0